

5278.000
5277.500
5277.000
5276.500
5276.000
5275.500
5275.000
5274.500
5274.000
5273.500
5273.000
5272.500
5272.000
5271.500
5271.000
5270.500
5270.000
5269.500
5269.000
5268.500
5268.000
5267.500
5267.000
5266.500
5266.000
5265.500
5265.000
5264.500
5264.000
5263.500
5263.000
5262.500
5262.000

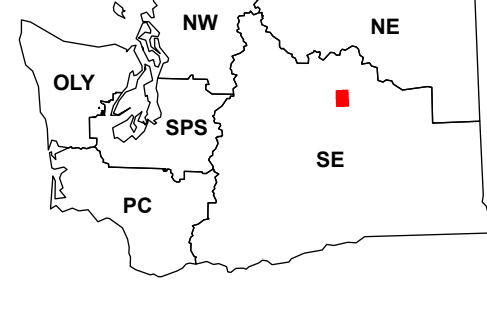
47°38'N
47°37'N
47°36'N
47°35'N
47°34'N
47°33'N
47°32'N
47°31'N
47°30'N
47°29'N
47°28'N
47°27'N
47°26'N
47°25'N
47°24'N
47°23'N
47°22'N
47°21'N
47°20'N
47°19'N
47°18'N
47°17'N
47°16'N
47°15'N

320.500 321.000 321.500 322.000 322.500 323.000 323.500 324.000 324.500 325.000 325.500 326.000 326.500 327.000 327.500 328.000 328.500 329.000 329.500 330.000 330.500 331.000 331.500

119°23'W 119°22'W 119°21'W 119°20'W 119°19'W 119°18'W 119°17'W 119°16'W 119°15'W

(Park Lake) (Stratford) (Hartline SW)

Map Location

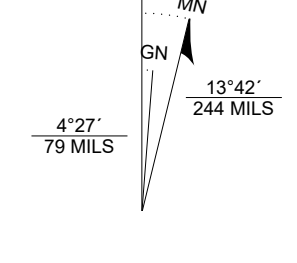


Map Coordinate System:
NAD 1983 NSRS2007 UTM Zone 11N
Map Projection System: Transverse Mercator

Scan for WADNR map series library

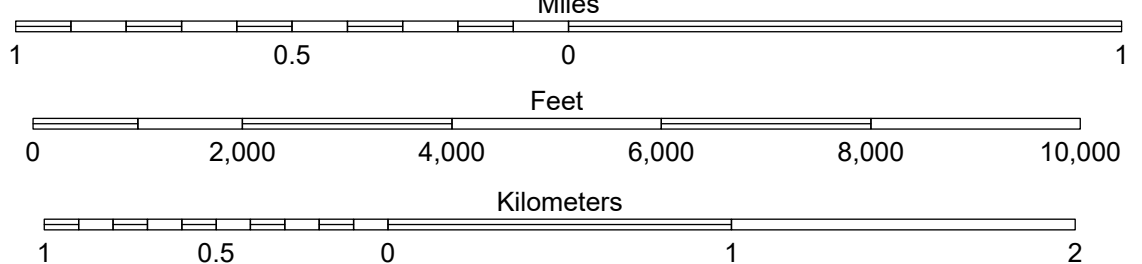


Map Tick Marks:
Latitude/Longitude WGS84 (in black)
UTM NSRS2007 (in blue)



Coulee City

WADNR Orthophoto 2025 Map Series (v20250606)



Produced by Washington State Department of Natural Resources (WADNR)
Forest Resources Division, Forest Informatics Section, tcb490/csn490
Intended for internal WADNR agency use only. Errors or omissions may exist.

- DNR State Uplands (Surface Trust Code)
- Natural Area Preserve (74)
- Natural Resource Conservation Area (75)
- Stream
- Road Gate
- Highway
- Major Road
- Unimproved Road
- Non-Drivable Road
- Trail

- Trust Code Descriptions
- 1 State Forest Transfer
 - 2 State Forest Purchase
 - 3 Common School and Indemnity
 - 4 Agricultural School
 - 5 University - Transferred
 - 6 Charitable/Educ/Penal/Reform
 - 7 Capital Grant
 - 8 Normal School
 - 9 Escheat
 - 10 Scientific School
 - 11 University - Original
 - 12 Community College Forest Resv
 - 13 Administrative Site
 - 21 Tidelands - 2nd Class
 - 43 Land Bank
 - 46 C.E.P. & R.I. Transferred
 - 47 Milwaukee Road Corridor
 - 48 Community Forest Trust
 - 74 Natural Area Preserve
 - 75 Natural Resource Conserv Area
 - 77 Water Pollution Control Division

Adjacent Map Tiles

