



(Allens Bay)

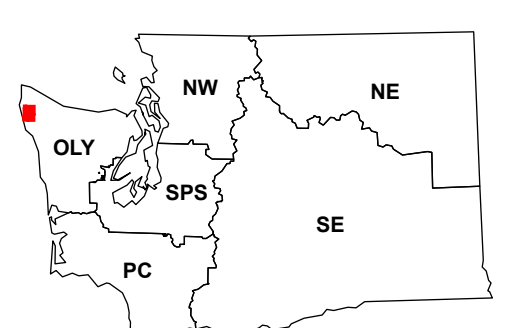
(Gunderson Mountain)

(Quillayute Prairie)

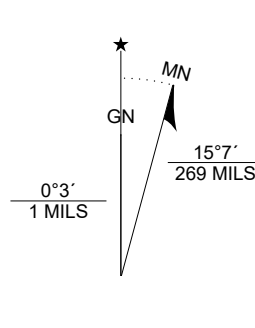
### Dickey Lake

WADNR Orthophoto 2025 Map Series (v20250606)

#### Map Location

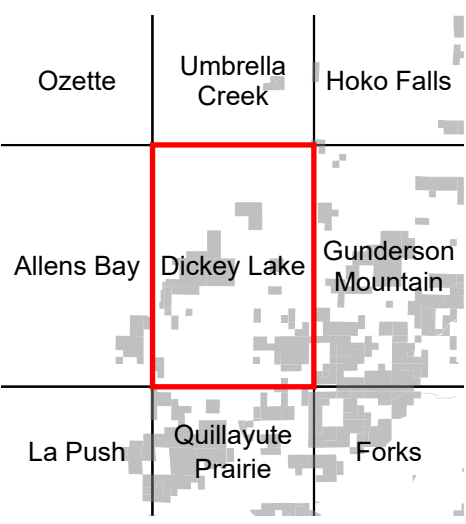


Scan for WADNR map series library



- DNR State Uplands (Surface Trust Code)
  - Natural Area Preserve (74)
  - Stream
  - Highway
  - Major Road
  - Unimproved Road
  - Non-Drivable Road
  - Trail
  - Road Gate
- Trust Code Descriptions**
- |                                |                                     |
|--------------------------------|-------------------------------------|
| 1 State Forest Transfer        | 12 Community College Forest Resv    |
| 2 State Forest Purchase        | 13 Administrative Site              |
| 3 Common School and Indemnity  | 21 Tideland - 2nd Class             |
| 4 Agricultural School          | 43 Land Bank                        |
| 5 University - Transferred     | 46 C.E.P. & R.I. Transferred        |
| 6 Charitable/Educ/Penal/Reform | 47 Milwaukee Road Corridor          |
| 7 Capital Grant                | 48 Community Forest Trust           |
| 8 Normal School                | 74 Natural Area Preserve            |
| 9 Escheat                      | 75 Natural Resource Conserv Area    |
| 10 Scientific School           | 77 Water Pollution Control Division |
| 11 University - Original       |                                     |

#### Adjacent Map Tiles



Map Coordinate System: NAD 1983 NSRS2007 UTM Zone 10N Map Projection System: Transverse Mercator

Map Tick Marks: Latitude/Longitude WGS84 (in black) UTM NSRS2007 (in blue)

Produced by Washington State Department of Natural Resources (WADNR) Forest Resources Division, Forest Informatics Section, tcb490/c sny490 Intended for internal WADNR agency use only. Errors or omissions may exist.