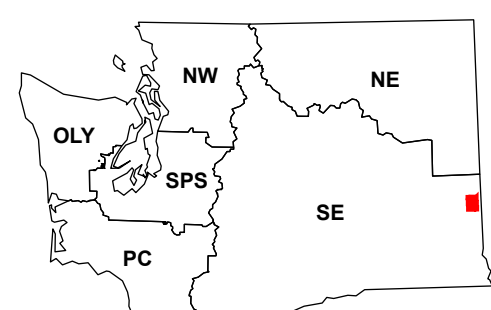




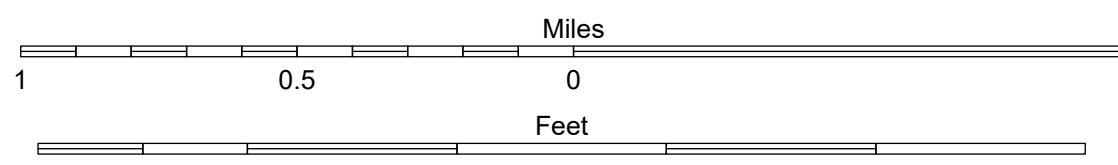
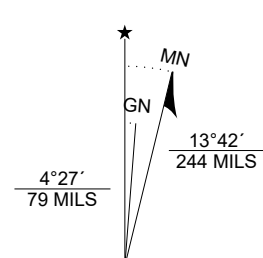
Elberton

WADNR Orthophoto 2025 Map Series (v20250606)

Map Location



Scan for WADNR map series library



Map Tick Marks:
Latitude/Longitude WGS84 (in black)
UTM NSRS2007 (in blue)

Produced by Washington State Department of Natural Resources (WADNR)
Forest Resources Division, Forest Informatics Section, tcb490/c sny490
Intended for internal WADNR agency use only. Errors or omissions may exist.

DNR State Uplands (Surface Trust Code)	Highway	Adjacent Map Tiles		
Natural Area Preserve (74)	Major Road			
Natural Resource Conservation Area (75)	Unimproved Road	Steeplee	Garfield	Farmington
Stream	Non-Drivable Road	Colfax North	Elberton	Palouse
Road Gate	Trail	Colfax South	Albion	Viola

Trust Code Descriptions	
1 State Forest Transfer	12 Community College Forest Resv
2 State Forest Purchase	13 Administrative Site
3 Common School and Indemnity	21 Tidelands - 2nd Class
4 University - Transferred	43 Land Bank
5 Charitable/Educ/Penal/Reform	46 C.E.P.&R.I. Transferred
6 Capital Grant	47 Milwaukee Road Corridor
7 Normal School	48 Community Forest Trust
8 Escheat	74 Natural Area Preserve
9 Scientific School	75 Natural Resource Conserv Area
10 University - Original	77 Water Pollution Control Division

Map Coordinate System:
NAD 1983 NSRS2007 UTM Zone 11N
Map Projection System: Transverse Mercator