

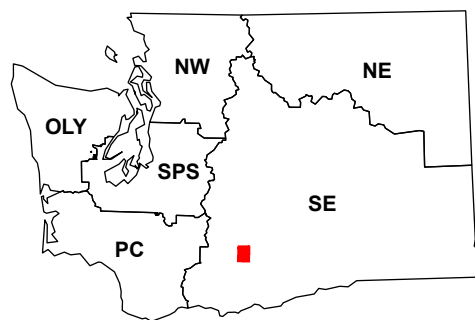


(Willy Dick Canyon)

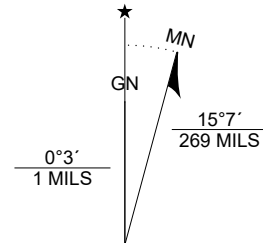
(Toppish Mountain)

(Camas Patch)

Map Location



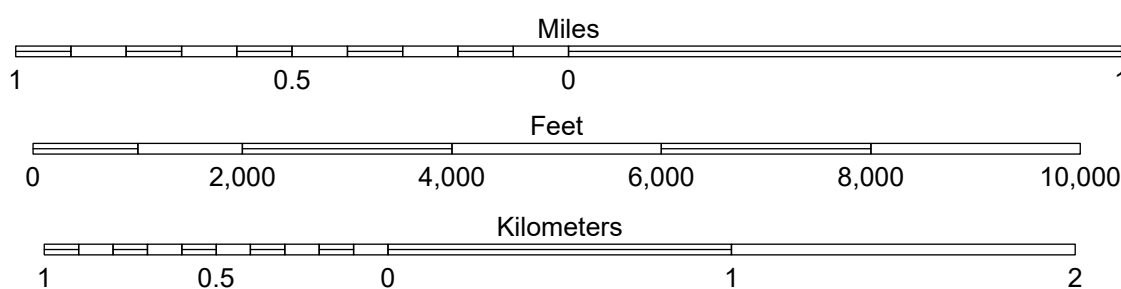
Scan for WADNR map series library



Map Tick Marks: Latitude/Longitude WGS84 (in black) UTM NSRS2007 (in blue)

Fort Simcoe

WADNR Orthophoto 2025 Map Series (v20250606)



Produced by Washington State Department of Natural Resources (WADNR) Forest Resources Division, Forest Informatics Section, tbc490/csn490

Intended for internal WADNR agency use only. Errors or omissions may exist.

- DNR State Uplands (Surface Trust Code)
- Natural Area Preserve (74)
- Natural Resource Conservation Area (75)
- Stream
- Road Gate
- Highway
- Major Road
- Unimproved Road
- Non-Drivable Road
- Trail

- Trust Code Descriptions
- 1 State Forest Transfer
 - 2 State Forest Purchase
 - 3 Common School and Indemnity
 - 4 Agricultural School
 - 5 University - Transferred
 - 6 Charitable/Educ/Penal/Reform
 - 7 Capital Grant
 - 8 Normal School
 - 9 Escheat
 - 10 Scientific School
 - 11 University - Original
 - 12 Community College Forest Resv
 - 13 Administrative Site
 - 21 Tidelands - 2nd Class
 - 43 Land Bank
 - 46 C.E.P & R.I. Transferred
 - 47 Milwaukee Road Corridor
 - 48 Community Forest Trust
 - 74 Natural Area Preserve
 - 75 Natural Resource Conserv Area
 - 77 Water Pollution Control Division

Adjacent Map Tiles

Yesmowit Canyon	Medicine Valley	White Swan
Willy Dick Canyon	Fort Simcoe	Toppish Mountain
McKays Butte	Camas Patch	Logy Creek Falls

Map Coordinate System: NAD 1983 NSRS2007 UTM Zone 10N Map Projection System: Transverse Mercator