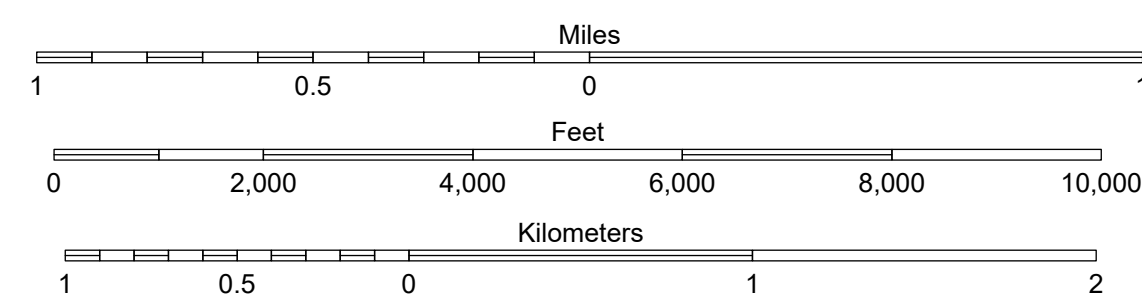
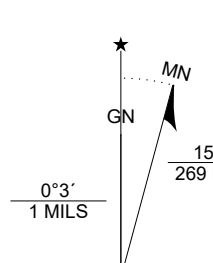
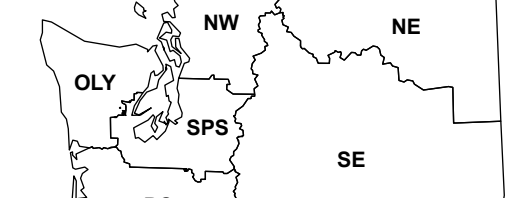


5,110,000
5,109,500
5,109,000
5,108,500
5,108,000
5,107,500
5,107,000
5,106,500
5,106,000
5,105,500
5,105,000
5,104,500
5,104,000
5,103,500
5,103,000
5,102,500
5,102,000
5,101,500
5,101,000
5,100,500
5,100,000
5,099,500
5,099,000
5,098,500
5,098,000
5,097,500
5,097,000
5,096,500
5,096,000
5,095,500
5,095,000
5,094,500
5,094,000

121°22'W
121°21'W
121°20'W
121°19'W
121°18'W
121°17'W
121°16'W
121°15'W

625,000 625,500 626,000 626,500 627,000 627,500 628,000 628,500 629,000 629,500 630,000 630,500 631,000 631,500 632,000 632,500 633,000 633,500 634,000 634,500 635,000 635,500 636,000



Map Coordinate System:
NAD 1983 NSRS2007 UTM Zone 10N
Map Projection System: Transverse Mercator

Map Tick Marks:
Latitude/Longitude WGS84 (in black)
UTM NSRS2007 (in blue)

Produced by Washington State Department of Natural Resources (WADNR)
Forest Resources Division, Forest Informatics Section, tcb490/csyn490
Intended for internal WADNR agency use only. Errors or omissions may exist.

Glenwood
WADNR Orthophoto 2025 Map Series (v20250606)

- DNR State Uplands (Surface Trust Code)
- Natural Area Preserve (74)
- Natural Resource Conservation Area (75)
- Stream
- Road Gate
- Highway
- Major Road
- Unimproved Road
- Non-Drivable Road
- Trail

- Trust Code Descriptions**
- | | |
|--------------------------------|-------------------------------------|
| 1 State Forest Transfer | 12 Community College Forest Resv |
| 2 State Forest Purchase | 13 Administrative Site |
| 3 Common School and Indemnity | 21 Tidelands - 2nd Class |
| 4 Agricultural School | 43 Land Bank |
| 5 University - Transferred | 46 C.E.P.&R.I. Transferred |
| 6 Charitable/Educ/Penal/Reform | 47 Milwaukee Road Corridor |
| 7 Capital Grant | 48 Community Forest Trust |
| 8 Normal School | 74 Natural Area Preserve |
| 9 Escheat | 75 Natural Resource Conserv Area |
| 10 Scientific School | 77 Water Pollution Control Division |
| 11 University - Original | |

Adjacent Map Tiles

