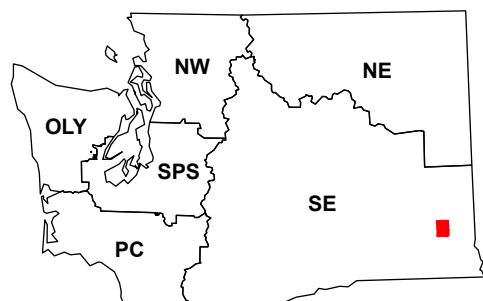


(Falling Springs)

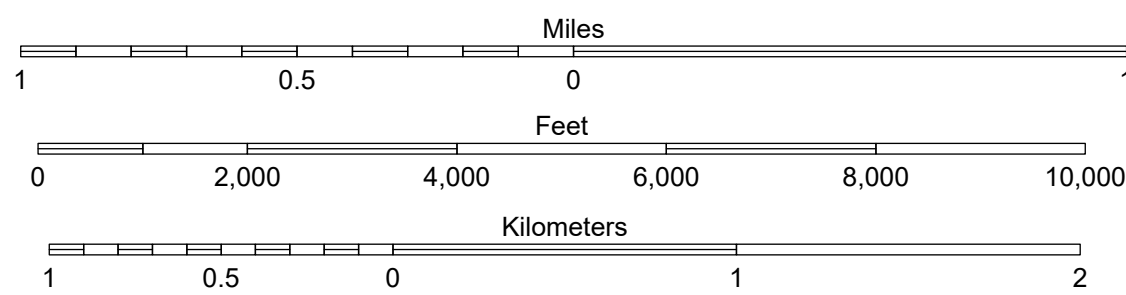
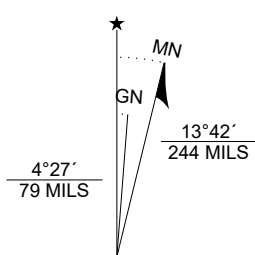
(Kirby)

Gould City

WADNR Orthophoto 2025 Map Series (v20250606)



Scan for WADNR map series library



DNR State Uplands (Surface Trust Code)	Highway	Adjacent Map Tiles	
Natural Area Preserve (74)	Major Road	Ping	Wades Bar
Natural Resource Conservation Area (75)	Unimproved Road	Falling Springs	Gould City
Stream	Non-Drivable Road	Zumwalt	Pomeroy
Road Gate	Trail	Almot	Kirby
Trust Code Descriptions 1 State Forest Transfer 2 State Forest Purchase 3 Common School and Indemnity 4 Agricultural School 5 University - Transferred 6 Charitable/Educ/Penal/Reform 7 Capital Grant 8 Normal School 9 Escheat 10 Scientific School 11 University - Original 12 Community College Forest Resv 13 Administrative Site 21 Tidelands - 2nd Class 43 Land Bank 46 C.E.P. & R.I. Transferred 47 Milwaukee Road Corridor 48 Community Forest Trust 74 Natural Area Preserve 75 Natural Resource Conserv Area 77 Water Pollution Control Division		Alpow	Ridge

Map Coordinate System:
 NAD 1983 NSRS2007 UTM Zone 11N
 Map Projection System: Transverse Mercator

Map Tick Marks:
 Latitude/Longitude WGS84 (in black)
 UTM NSRS2007 (in blue)

Produced by Washington State Department of Natural Resources (WADNR)
 Forest Resources Division, Forest Informatics Section, tbc490/csn490
 Intended for internal WADNR agency use only. Errors or omissions may exist.