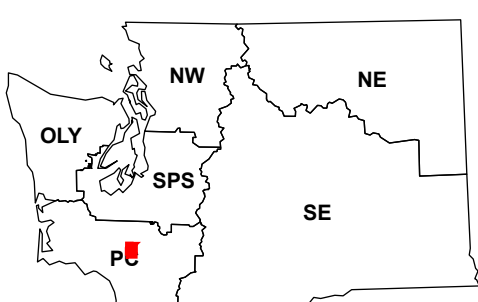


(Toultle Mountain)

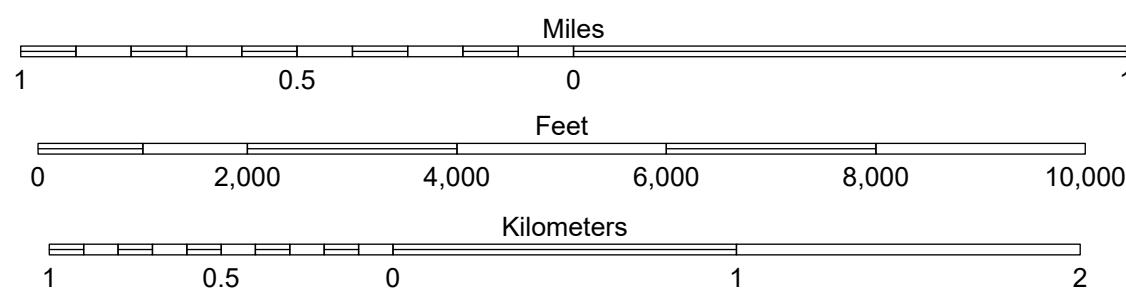
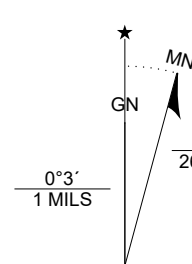
### Hatchet Mountain

WADNR Orthophoto 2025 Map Series (v20250606)

#### Map Location



Scan for WADNR map series library



|   |                   |                           |
|---|-------------------|---------------------------|
| DNR State Uplands (Surface Trust Code)  | Highway           | <b>Adjacent Map Tiles</b> |
| Natural Area Preserve (74)              | Major Road        |                           |
| Natural Resource Conservation Area (75) | Unimproved Road   |                           |
| Stream                                  | Non-Drivable Road |                           |
| Road Gate                               | Trail             |                           |

|                                |                                     |
|--------------------------------|-------------------------------------|
| <b>Trust Code Descriptions</b> |                                     |
| 1 State Forest Transfer        | 12 Community College Forest Resv    |
| 2 State Forest Purchase        | 13 Administrative Site              |
| 3 Common School and Indemnity  | 21 Tidelands - 2nd Class            |
| 4 Agricultural School          | 43 Land Bank                        |
| 5 University - Transferred     | 46 C.E.P & R.I. Transferred         |
| 6 Charitable/Educ/Penal/Reform | 47 Milwaukee Road Corridor          |
| 7 Capital Grant                | 48 Community Forest Trust           |
| 8 Normal School                | 74 Natural Area Preserve            |
| 9 Escheat                      | 75 Natural Resource Conserv Area    |
| 10 Scientific School           | 77 Water Pollution Control Division |
| 11 University - Original       |                                     |

|             |                  |                    |
|-------------|------------------|--------------------|
| Onalaska    | Mayfield Lake    | Mossyrock          |
| Eden Valley | Hatched Mountain | Coyote Mountain    |
| Toultle     | Toultle Mountain | Hoffstadt Mountain |

Map Coordinate System:  
NAD 1983 NSRS2007 UTM Zone 10N  
Map Projection System: Transverse Mercator

Map Tick Marks:  
Latitude/Longitude WGS84 (in black)  
UTM NSRS2007 (in blue)

Produced by Washington State Department of Natural Resources (WADNR)  
Forest Resources Division, Forest Informatics Section, tch490/csy490  
Intended for internal WADNR agency use only. Errors or omissions may exist.