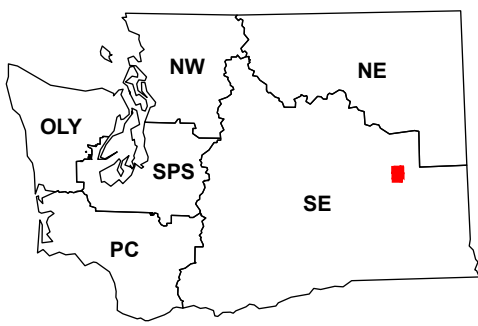


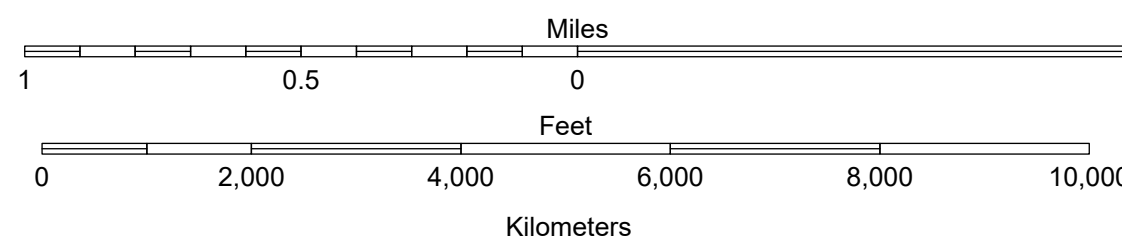
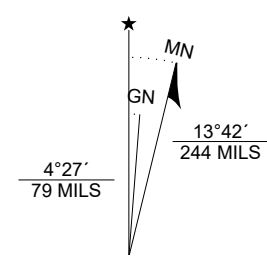
### Karakul Hills

WADNR Orthophoto 2025 Map Series (v20250606)

#### Map Location



Scan for WADNR map series library



<ul style="list-style-type: none"> <li> DNR State Uplands (Surface Trust Code)</li> <li> Natural Area Preserve (74)</li> <li> Natural Resource Conservation Area (75)</li> <li> Stream</li> <li> Road Gate</li> </ul>	<ul style="list-style-type: none"> <li> Highway</li> <li> Major Road</li> <li> Unimproved Road</li> <li> Non-Drivable Road</li> <li> Trail</li> </ul>	<h4>Adjacent Map Tiles</h4> <table border="1"> <tr> <td>Harrington SE</td> <td>Sprague Lake SW</td> <td>Sprague Lake</td> </tr> <tr> <td>Ritzville NE</td> <td style="border: 2px solid red;">Karakul Hills</td> <td>Palm Lake</td> </tr> <tr> <td>Ritzville SE</td> <td>Marengo</td> <td>Macall</td> </tr> </table>	Harrington SE	Sprague Lake SW	Sprague Lake	Ritzville NE	Karakul Hills	Palm Lake	Ritzville SE	Marengo	Macall													
Harrington SE	Sprague Lake SW	Sprague Lake																						
Ritzville NE	Karakul Hills	Palm Lake																						
Ritzville SE	Marengo	Macall																						
<h4>Trust Code Descriptions</h4> <table border="0"> <tr> <td>1 State Forest Transfer</td> <td>12 Community College Forest Rev</td> </tr> <tr> <td>2 State Forest Purchase</td> <td>13 Administrative Site</td> </tr> <tr> <td>3 Common School and Indemnity</td> <td>21 Tidelands - 2nd Class</td> </tr> <tr> <td>4 Agricultural School</td> <td>43 Land Bank</td> </tr> <tr> <td>5 University - Transferred</td> <td>46 C.E.P.&amp;R.I. Transferred</td> </tr> <tr> <td>6 Charitable/Educ/Penal/Reform</td> <td>47 Milwaukee Road Corridor</td> </tr> <tr> <td>7 Capitol Grant</td> <td>48 Community Forest Trust</td> </tr> <tr> <td>8 Normal School</td> <td>74 Natural Area Preserve</td> </tr> <tr> <td>9 Escheat</td> <td>75 Natural Resource Conserv Area</td> </tr> <tr> <td>10 Scientific School</td> <td>77 Water Pollution Control Division</td> </tr> <tr> <td>11 University - Original</td> <td></td> </tr> </table>			1 State Forest Transfer	12 Community College Forest Rev	2 State Forest Purchase	13 Administrative Site	3 Common School and Indemnity	21 Tidelands - 2nd Class	4 Agricultural School	43 Land Bank	5 University - Transferred	46 C.E.P.&R.I. Transferred	6 Charitable/Educ/Penal/Reform	47 Milwaukee Road Corridor	7 Capitol Grant	48 Community Forest Trust	8 Normal School	74 Natural Area Preserve	9 Escheat	75 Natural Resource Conserv Area	10 Scientific School	77 Water Pollution Control Division	11 University - Original	
1 State Forest Transfer	12 Community College Forest Rev																							
2 State Forest Purchase	13 Administrative Site																							
3 Common School and Indemnity	21 Tidelands - 2nd Class																							
4 Agricultural School	43 Land Bank																							
5 University - Transferred	46 C.E.P.&R.I. Transferred																							
6 Charitable/Educ/Penal/Reform	47 Milwaukee Road Corridor																							
7 Capitol Grant	48 Community Forest Trust																							
8 Normal School	74 Natural Area Preserve																							
9 Escheat	75 Natural Resource Conserv Area																							
10 Scientific School	77 Water Pollution Control Division																							
11 University - Original																								

Map Coordinate System:  
 NAD 1983 NSRS2007 UTM Zone 11N  
 Map Projection System: Transverse Mercator

Map Tick Marks:  
 Latitude/Longitude WGS84 (in black)  
 UTM NSRS2007 (in blue)

Produced by Washington State Department of Natural Resources (WADNR)  
 Forest Resources Division, Forest Informatics Section, tcb490/c sny490  
 Intended for internal WADNR agency use only. Errors or omissions may exist.