

416.500 417.000 417.500 418.000 418.500 419.000 419.500 420.000 420.500 421.000 421.500 422.000 422.500 423.000 423.500 424.000 424.500 425.000 425.500 426.000 426.500 427.000

118°8'W 118°7'W 118°6'W 118°5'W 118°4'W 118°3'W 118°2'W 118°1'W 118°0'W

48°35'N 48°34'N 48°33'N 48°32'N 48°31'N 48°30'N 48°29'N 48°28'N 48°27'N 48°26'N 48°25'N 48°24'N 48°23'N 48°22'N 48°21'N 48°20'N 48°19'N 48°18'N 48°17'N 48°16'N 48°15'N 48°14'N 48°13'N 48°12'N 48°11'N 48°10'N 48°9'N 48°8'N 48°7'N 48°6'N 48°5'N 48°4'N 48°3'N 48°2'N 48°1'N 48°0'N

416.500 417.000 417.500 418.000 418.500 419.000 419.500 420.000 420.500 421.000 421.500 422.000 422.500 423.000 423.500 424.000 424.500 425.000 425.500 426.000 426.500 427.000

118°8'W 118°7'W 118°6'W 118°5'W 118°4'W 118°3'W 118°2'W 118°1'W 118°0'W

48°35'N 48°34'N 48°33'N 48°32'N 48°31'N 48°30'N 48°29'N 48°28'N 48°27'N 48°26'N 48°25'N 48°24'N 48°23'N 48°22'N 48°21'N 48°20'N 48°19'N 48°18'N 48°17'N 48°16'N 48°15'N 48°14'N 48°13'N 48°12'N 48°11'N 48°10'N 48°9'N 48°8'N 48°7'N 48°6'N 48°5'N 48°4'N 48°3'N 48°2'N 48°1'N 48°0'N

(Bangs Mountain)

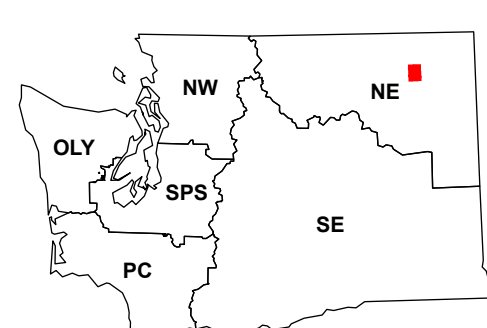
(Colville)

(Kentry Ridge)

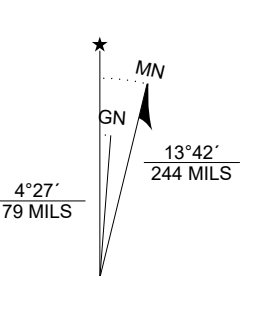
Kettle Falls

WADNR Orthophoto 2025 Map Series (v20250606)

Map Location



Scan for WADNR map series library



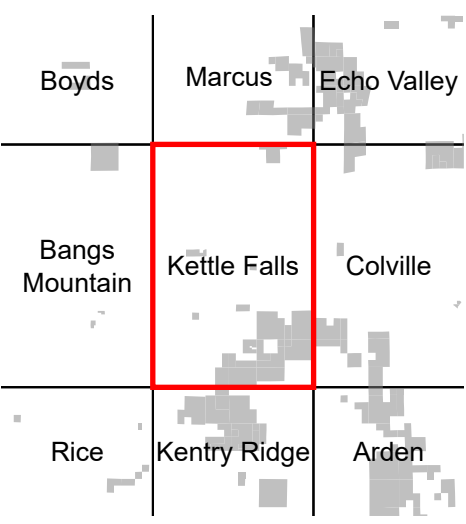
Map Tick Marks:
Latitude/Longitude WGS84 (in black)
UTM NSRS2007 (in blue)

Produced by Washington State Department of Natural Resources (WADNR)
Forest Resources Division, Forest Informatics Section, tbc490/csn490
Intended for internal WADNR agency use only. Errors or omissions may exist.

- DNR State Uplands (Surface Trust Code)
- Natural Area Preserve (74)
- Natural Resource Conservation Area (75)
- Stream
- Road Gate
- Highway
- Major Road
- Unimproved Road
- Non-Drivable Road
- Trail

- #### Trust Code Descriptions
- | | |
|--------------------------------|-------------------------------------|
| 1 State Forest Transfer | 12 Community College Forest Resv |
| 2 State Forest Purchase | 13 Administrative Site |
| 3 Common School and Indemnity | 21 Tidelands - 2nd Class |
| 4 Agricultural School | 43 Land Bank |
| 5 University - Transferred | 46 C.E.P.&R.I. Transferred |
| 6 Charitable/Educ/Penal/Reform | 47 Milwaukee Road Corridor |
| 7 Capital Grant | 48 Community Forest Trust |
| 8 Normal School | 74 Natural Area Preserve |
| 9 Escheat | 75 Natural Resource Conserv Area |
| 10 Scientific School | 77 Water Pollution Control Division |
| 11 University - Original | |

Adjacent Map Tiles



Map Coordinate System:
NAD 1983 NSRS2007 UTM Zone 11N
Map Projection System: Transverse Mercator