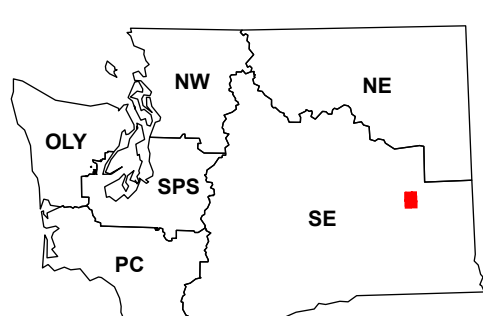


(Warengo)

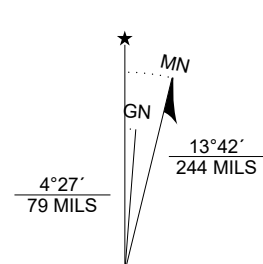
(Revere)

(Benge)

Map Location

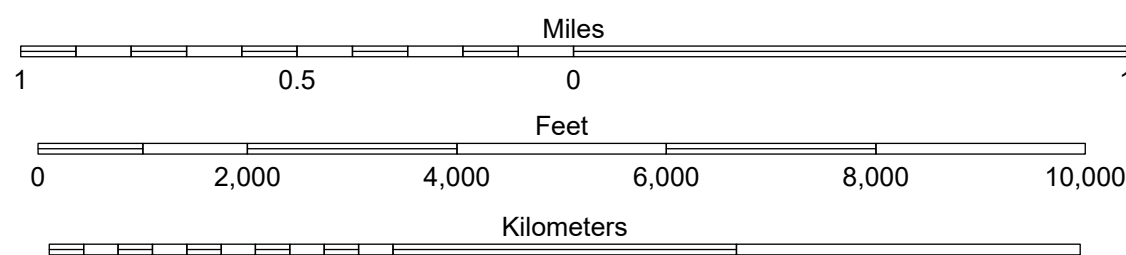


Scan for WADNR map series library



Macall

WADNR Orthophoto 2025 Map Series (v20250606)



<ul style="list-style-type: none"> <li> DNR State Uplands (Surface Trust Code)</li> <li> Natural Area Preserve (74)</li> <li> Natural Resource Conservation Area (75)</li> <li> Stream</li> <li> Road Gate</li> </ul>	<ul style="list-style-type: none"> <li> Highway</li> <li> Major Road</li> <li> Unimproved Road</li> <li> Non-Drivable Road</li> <li> Trail</li> </ul>	<p><b>Trust Code Descriptions</b></p> <table border="0"> <tr> <td>1 State Forest Transfer</td> <td>12 Community College Forest Resv</td> </tr> <tr> <td>2 State Forest Purchase</td> <td>13 Administrative Site</td> </tr> <tr> <td>3 Common School and Indemnity</td> <td>21 Tidelands - 2nd Class</td> </tr> <tr> <td>4 Agricultural School</td> <td>43 Land Bank</td> </tr> <tr> <td>5 University - Transferred</td> <td>46 C.E.P. &amp; R.I. Transferred</td> </tr> <tr> <td>6 Charitable/Educ/Penal/Reform</td> <td>47 Milwaukee Road Corridor</td> </tr> <tr> <td>7 Capital Grant</td> <td>48 Community Forest Trust</td> </tr> <tr> <td>8 Normal School</td> <td>74 Natural Area Preserve</td> </tr> <tr> <td>9 Escheat</td> <td>75 Natural Resource Conserv Area</td> </tr> <tr> <td>10 Scientific School</td> <td>77 Water Pollution Control Division</td> </tr> <tr> <td>11 University - Original</td> <td></td> </tr> </table>	1 State Forest Transfer	12 Community College Forest Resv	2 State Forest Purchase	13 Administrative Site	3 Common School and Indemnity	21 Tidelands - 2nd Class	4 Agricultural School	43 Land Bank	5 University - Transferred	46 C.E.P. & R.I. Transferred	6 Charitable/Educ/Penal/Reform	47 Milwaukee Road Corridor	7 Capital Grant	48 Community Forest Trust	8 Normal School	74 Natural Area Preserve	9 Escheat	75 Natural Resource Conserv Area	10 Scientific School	77 Water Pollution Control Division	11 University - Original		<p><b>Adjacent Map Tiles</b></p> <table border="1"> <tr> <td>Karakul Hills</td> <td>Palm Lake</td> <td>Lamont</td> </tr> <tr> <td>Marengo</td> <td style="border: 2px solid red;">Macall</td> <td>Revere</td> </tr> <tr> <td>Coyote Butte</td> <td>Benge</td> <td>Honn Lakes</td> </tr> </table>	Karakul Hills	Palm Lake	Lamont	Marengo	Macall	Revere	Coyote Butte	Benge	Honn Lakes
1 State Forest Transfer	12 Community College Forest Resv																																	
2 State Forest Purchase	13 Administrative Site																																	
3 Common School and Indemnity	21 Tidelands - 2nd Class																																	
4 Agricultural School	43 Land Bank																																	
5 University - Transferred	46 C.E.P. & R.I. Transferred																																	
6 Charitable/Educ/Penal/Reform	47 Milwaukee Road Corridor																																	
7 Capital Grant	48 Community Forest Trust																																	
8 Normal School	74 Natural Area Preserve																																	
9 Escheat	75 Natural Resource Conserv Area																																	
10 Scientific School	77 Water Pollution Control Division																																	
11 University - Original																																		
Karakul Hills	Palm Lake	Lamont																																
Marengo	Macall	Revere																																
Coyote Butte	Benge	Honn Lakes																																

Map Coordinate System:  
 NAD 1983 NSRS2007 UTM Zone 11N  
 Map Projection System: Transverse Mercator

Map Tick Marks:  
 Latitude/Longitude WGS84 (in black)  
 UTM NSRS2007 (in blue)

Produced by Washington State Department of Natural Resources (WADNR)  
 Forest Resources Division, Forest Informatics Section, tbc490/csn490  
 Intended for internal WADNR agency use only. Errors or omissions may exist.