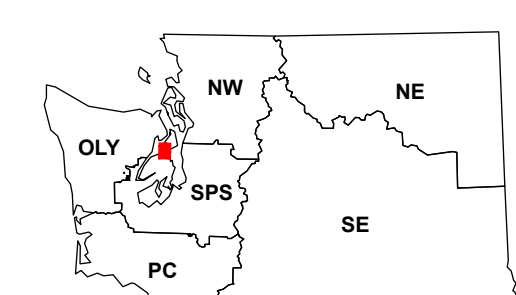


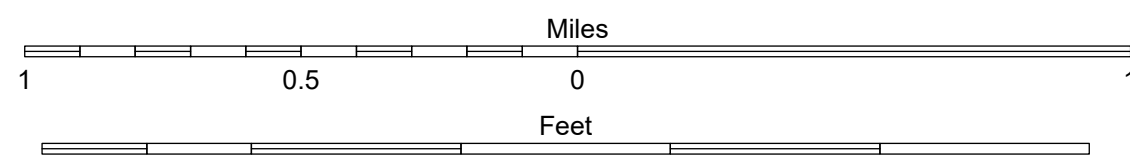
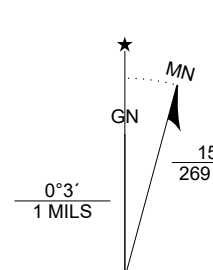
Poulsbo

WADNR Orthophoto 2025 Map Series (v20250606)

Map Location



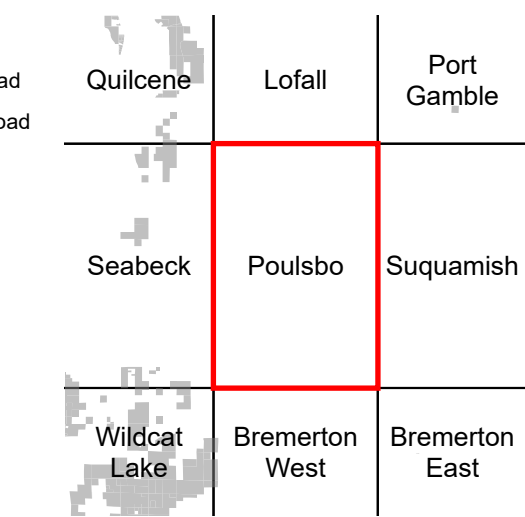
Scan for WADNR map series library



- Legend for map features: DNR State Uplands, Natural Area Preserve, Stream, Road Gate, Highway, Major Road, Unimproved Road, Non-Drivable Road, Trail.

- Trust Code Descriptions: 1 State Forest Transfer, 2 State Forest Purchase, 3 Common School and Indemnity, 4 Agricultural School, 5 University - Transferred, 6 Charitable/Educ/Penal/Reform, 7 Capital Grant, 8 Normal School, 9 Eesheat, 10 Scientific School, 11 University - Original, 12 Community College Forest Resv, 13 Administrative Site, 21 Tidelands - 2nd Class, 43 Land Bank, 46 C.E.P & R.I. Transferred, 47 Milwaukee Road Corridor, 48 Community Forest Trust, 74 Natural Area Preserve, 75 Natural Resource Conserv Area, 77 Water Pollution Control Division.

Adjacent Map Tiles



Map Coordinate System: NAD 1983 NSRS2007 UTM Zone 10N, Map Projection System: Transverse Mercator

Map Tick Marks: Latitude/Longitude WGS84 (in black), UTM NSRS2007 (in blue)

Produced by Washington State Department of Natural Resources (WADNR) Forest Resources Division, Forest Informatics Section, tbc490/csyn490. Intended for internal WADNR agency use only. Errors or omissions may exist.