



576.000 576.500 577.000 577.500 578.000 578.500 579.000 579.500 580.000 580.500 581.000 581.500 582.000 582.500 583.000 583.500 584.000 584.500 585.000 585.500 586.000 586.500 587.000

122°0'W 121°59'W 121°58'W 121°57'W 121°56'W 121°55'W 121°54'W 121°53'W

5148.000 5148.500 5149.000 5149.500 5150.000 5150.500 5151.000 5151.500 5152.000 5152.500 5153.000 5153.500 5154.000 5154.500 5155.000 5155.500 5156.000 5156.500 5157.000 5157.500 5158.000 5158.500 5159.000 5159.500 5160.000 5160.500 5161.000 5161.500 5162.000 5162.500 5163.000 5163.500 5164.000 5164.500 5165.000 5165.500 5166.000 5166.500 5167.000 5167.500 5168.000 5168.500 5169.000 5169.500 5170.000

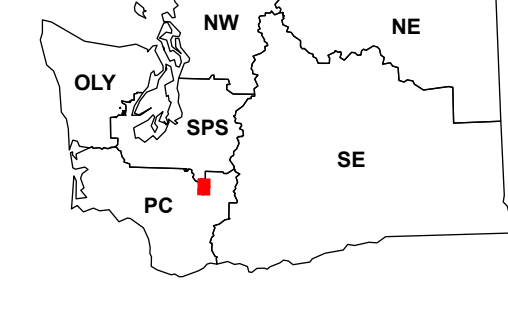
46°30'N 46°29'N 46°28'N 46°27'N 46°26'N 46°25'N 46°24'N 46°23'N 46°22'N 46°21'N 46°20'N 46°19'N 46°18'N 46°17'N 46°16'N 46°15'N 46°14'N 46°13'N 46°12'N 46°11'N 46°10'N 46°9'N 46°8'N 46°7'N 46°6'N 46°5'N 46°4'N 46°3'N 46°2'N 46°1'N 46°0'N

(Kona Peak)

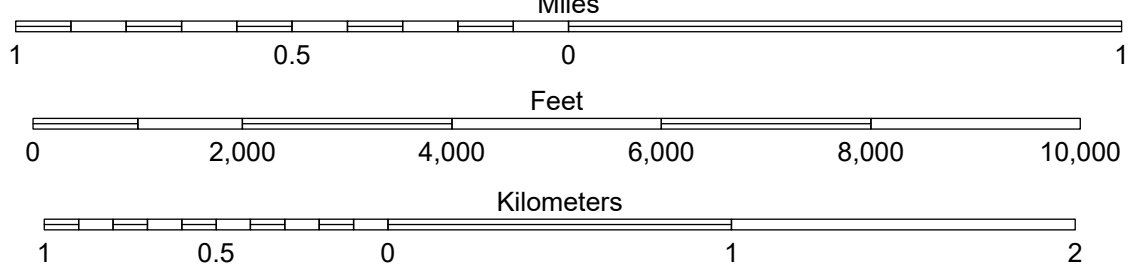
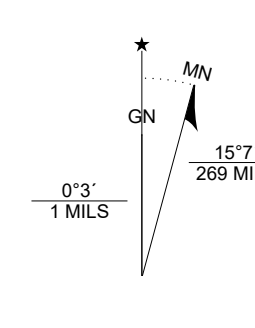
(Purcell Mountain)

(Greenhorn Buttes)

Map Location



Scan for WADNR map series library



Map Coordinate System:
NAD 1983 NSRS2007 UTM Zone 10N
Map Projection System: Transverse Mercator

Map Tick Marks:
Latitude/Longitude WGS84 (in black)
UTM NSRS2007 (in blue)

Produced by Washington State Department of Natural Resources (WADNR)
Forest Resources Division, Forest Informatics Section, tcb490/c sny490
Intended for internal WADNR agency use only. Errors or omissions may exist.

Randle

WADNR Orthophoto 2025 Map Series (v20250606)

- DNR State Uplands (Surface Trust Code)
- Natural Area Preserve (74)
- Natural Resource Conservation Area (75)
- Stream
- Road Gate
- Highway
- Major Road
- Unimproved Road
- Non-Drivable Road
- Trail

- Trust Code Descriptions
- | | |
|--------------------------------|-------------------------------------|
| 1 State Forest Transfer | 12 Community College Forest Resv |
| 2 State Forest Purchase | 13 Administrative Site |
| 3 Common School and Indemnity | 21 Tidelands - 2nd Class |
| 4 Agricultural School | 43 Land Bank |
| 5 University - Transferred | 46 C.E.P & R.I. Transferred |
| 6 Charitable/Educ/Penal/Reform | 47 Milwaukee Road Corridor |
| 7 Capital Grant | 48 Community Forest Trust |
| 8 Normal School | 74 Natural Area Preserve |
| 9 Escheat | 75 Natural Resource Conserv Area |
| 10 Scientific School | 77 Water Pollution Control Division |
| 11 University - Original | |

Adjacent Map Tiles

