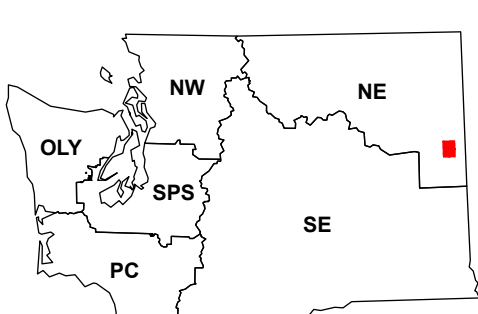


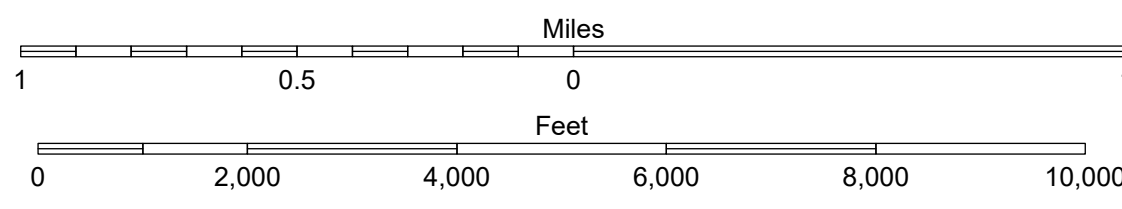
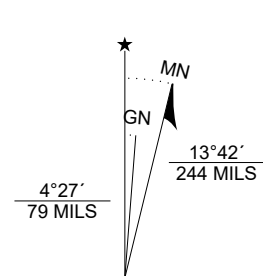
Spokane NE

WADNR Orthophoto 2025 Map Series (v20250606)

Map Location



Scan for WADNR map series library



DNR State Uplands (Surface Trust Code)	Highway	Adjacent Map Tiles <table border="1"> <tr> <td>Dartford</td> <td>Mead</td> <td>Foothills</td> </tr> <tr> <td>Spokane NW</td> <td>Spokane NE</td> <td>Greenacres</td> </tr> <tr> <td>Spokane SW</td> <td>Spokane SE</td> <td>Freeman</td> </tr> </table>		Dartford	Mead	Foothills	Spokane NW	Spokane NE	Greenacres	Spokane SW	Spokane SE	Freeman
Dartford	Mead			Foothills								
Spokane NW	Spokane NE	Greenacres										
Spokane SW	Spokane SE	Freeman										
Natural Area Preserve (74)	Major Road											
Natural Resource Conservation Area (75)	Unimproved Road											
Stream	Non-Drivable Road											
Road Gate	Trail											

Trust Code Descriptions	
1 State Forest Transfer	12 Community College Forest Resv
2 State Forest Purchase	13 Administrative Site
3 Common School and Indemnity	21 Tidelands - 2nd Class
4 Agricultural School	43 Land Bank
5 University - Transferred	46 C.E.P.&R.I. Transferred
6 Charitable/Educ/Penal/Reform	47 Milwaukee Road Corridor
7 Capital Grant	48 Community Forest Trust
8 Normal School	74 Natural Area Preserve
9 Escheat	75 Natural Resource Conserv Area
10 Scientific School	77 Water Pollution Control Division
11 University - Original	

Map Coordinate System:
 NAD 1983 NSRS2007 UTM Zone 11N
 Map Projection System: Transverse Mercator

Map Tick Marks:
 Latitude/Longitude WGS84 (in black)
 UTM NSRS2007 (in blue)

Produced by Washington State Department of Natural Resources (WADNR)
 Forest Resources Division, Forest Informatics Section, tbc490/csn490
 Intended for internal WADNR agency use only. Errors or omissions may exist.