

(Alpowia Ridge)

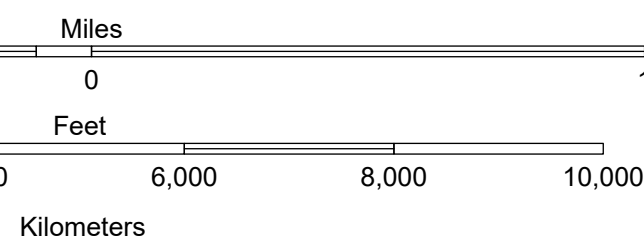
(Potter Hill)

(Silcott Island)

Garfield County
Asotin County

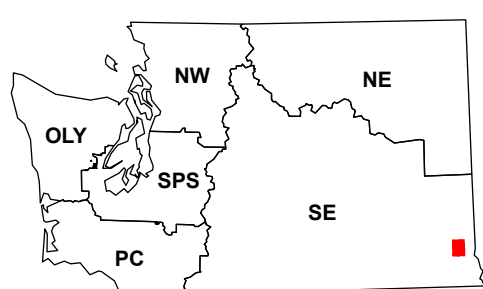
Stember Creek

WADNR Orthophoto 2025 Map Series (v20250606)



Produced by Washington State Department of Natural Resources (WADNR)
Forest Resources Division, Forest Informatics Section, tch490/csn490
Intended for internal WADNR agency use only. Errors or omissions may exist.

Map Location

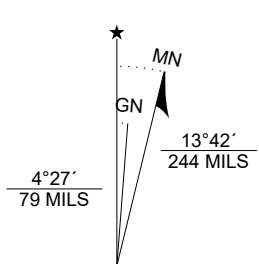


Map Coordinate System:
NAD 1983 NSRS2007 UTM Zone 11N
Map Projection System: Transverse Mercator

Scan for WADNR
map series library



Map Tick Marks:
Latitude/Longitude WGS84 (in black)
UTM NSRS2007 (in blue)



DNR State Uplands (Surface Trust Code)	Highway	Adjacent Map Tiles	
Natural Area Preserve (74)	Major Road	Kirby	Granite Point
Natural Resource Conservation Area (75)	Unimproved Road	Alpowia Ridge	Stember Creek
Stream	Non-Drivable Road	Peola	Potter Hill
Road Gate	Trail	Colton	Silcott Island
Trust Code Descriptions			
1 State Forest Transfer	12 Community College Forest Resv		
2 State Forest Purchase	13 Administrative Site		
3 Common School and Indemnity	21 Tidelands - 2nd Class		
4 Agricultural School	43 Land Bank		
5 University - Transferred	46 C.E.P. & R.I. Transferred		
6 Charitable/Educ/Penal/Reform	47 Milwaukee Road Corridor		
7 Capital Grant	48 Community Forest Trust		
8 Normal School	74 Natural Area Preserve		
9 Escheat	75 Natural Resource Conserv Area		
10 Scientific School	77 Water Pollution Control Division		
11 University - Original			