

545,000 545,500 546,000 546,500 547,000 547,500 548,000 548,500 549,000 549,500 550,000 550,500 551,000 551,500 552,000 552,500 553,000 553,500 554,000 554,500 555,000
122°23'W 122°22'W 122°21'W 122°20'W 122°19'W 122°18'W 122°17'W 122°16'W

5,442,500 49°7'N
5,442,000
5,441,500
5,441,000
5,440,500 49°7'N
5,440,000
5,439,500
5,439,000 49°7'N
5,438,500
5,438,000
5,437,500 49°7'N
5,437,000
5,436,500
5,436,000 49°7'N
5,435,500
5,435,000 49°7'N
5,434,500
5,434,000
5,433,500 49°7'N
5,433,000
5,432,500
5,432,000
5,431,500 49°7'N
5,431,000
5,430,500
5,430,000 49°7'N
5,429,500
5,429,000
5,428,500 49°7'N
5,428,000
5,427,500 49°7'N
5,427,000

5,442,500 49°7'N
5,442,000
5,441,500
5,441,000
5,440,500 49°7'N
5,440,000
5,439,500
5,439,000 49°7'N
5,438,500
5,438,000
5,437,500 49°7'N
5,437,000
5,436,500
5,436,000 49°7'N
5,435,500
5,435,000 49°7'N
5,434,500
5,434,000
5,433,500 49°7'N
5,433,000
5,432,500
5,432,000
5,431,500 49°7'N
5,431,000
5,430,500
5,430,000 49°7'N
5,429,500
5,429,000
5,428,500 49°7'N
5,428,000
5,427,500 49°7'N
5,427,000



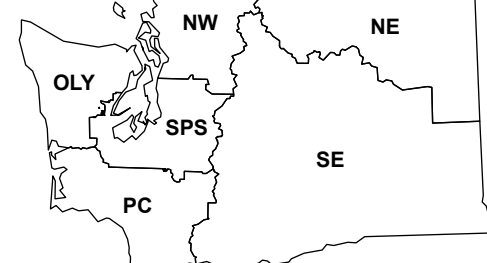
545,000 545,500 546,000 546,500 547,000 547,500 548,000 548,500 549,000 549,500 550,000 550,500 551,000 551,500 552,000 552,500 553,000 553,500 554,000 554,500 555,000
122°23'W 122°22'W 122°21'W 122°20'W 122°19'W 122°18'W 122°17'W 122°16'W

(Sumas)

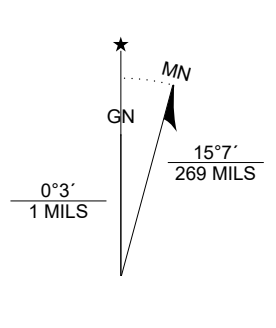
Sumas OE N

WADNR Orthophoto 2025 Map Series (v20250606)

Map Location

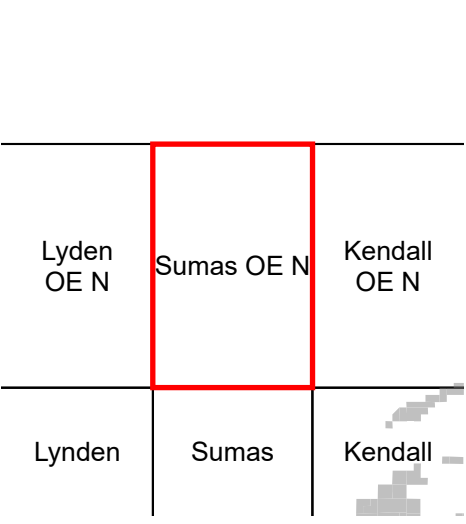


Scan for WADNR map series library



- DNR State Uplands (Surface Trust Code)
- Natural Area Preserve (74)
- Natural Resource Conservation Area (75)
- Stream
- Road Gate
- Highway
- Major Road
- Unimproved Road
- Non-Drivable Road
- Trail

Adjacent Map Tiles



- #### Trust Code Descriptions
- | | |
|--------------------------------|-------------------------------------|
| 1 State Forest Transfer | 12 Community College Forest Resv |
| 2 State Forest Purchase | 13 Administrative Site |
| 3 Common School and Indemnity | 21 Tidelands - 2nd Class |
| 4 Agricultural School | 43 Land Bank |
| 5 University - Transferred | 46 C.E.P. & R.I. Transferred |
| 6 Charitable/Educ/Penal/Reform | 47 Milwaukee Road Corridor |
| 7 Capitol Grant | 48 Community Forest Trust |
| 8 Normal School | 74 Natural Area Preserve |
| 9 Escheat | 75 Natural Resource Conserv Area |
| 10 Scientific School | 77 Water Pollution Control Division |
| 11 University - Original | |

Map Coordinate System:
NAD 1983 NSRS2007 UTM Zone 10N
Map Projection System: Transverse Mercator

Map Tick Marks:
Latitude/Longitude WGS84 (in black)
UTM NSRS2007 (in blue)

Produced by Washington State Department of Natural Resources (WADNR)
Forest Resources Division, Forest Informatics Section, tcb490/c sny490
Intended for internal WADNR agency use only. Errors or omissions may exist.