

Ashford

WADNR Topographic 2025 Map Series (v20250606)

Produced by Washington State Department of Natural Resources (WADNR)
Forest Resources Division, Forest Informatics Section, tbc490/csy490

Intended for internal WADNR agency use only. Errors or omissions may exist.

Map Coordinate System:
NAD 1983 NSRS2007 UTM Zone 10N
Map Projection System: Transverse Mercator

Map Tick Marks:
Latitude/Longitude WGS84 (in black)
UTM NSRS2007 (in blue)

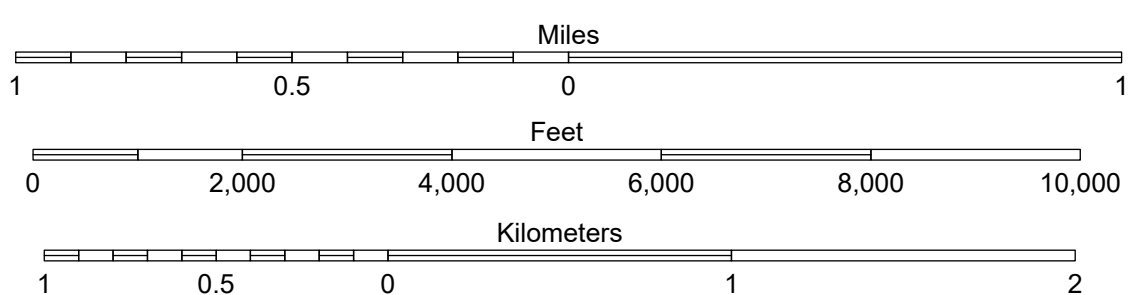
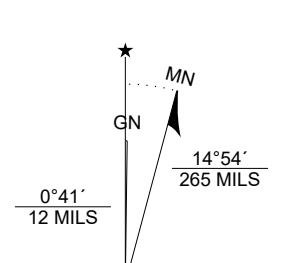
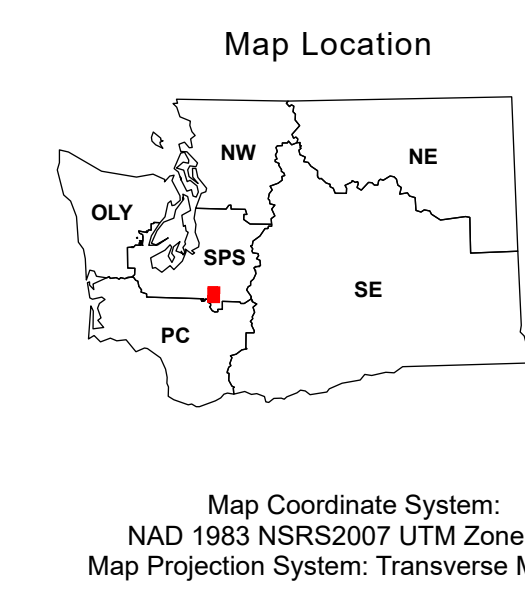
Map Location

Scan for WADNR map series library

Map Coordinate System:
NAD 1983 NSRS2007 UTM Zone 10N
Map Projection System: Transverse Mercator

Map Tick Marks:
Latitude/Longitude WGS84 (in black)
UTM NSRS2007 (in blue)

Produced by Washington State Department of Natural Resources (WADNR)
Forest Resources Division, Forest Informatics Section, tbc490/csy490
Intended for internal WADNR agency use only. Errors or omissions may exist.



<ul style="list-style-type: none"> DNR State Uplands (Surface Trust Code) Natural Area Preserve (74) Natural Resource Conservation Area (75) Stream Road Gate 	<ul style="list-style-type: none"> Highway Major Road Unimproved Road Non-Drivable Road Trail 	<p>Vegetation Height ft. (2023)</p> <ul style="list-style-type: none"> 0 - 10 10 - 50 50 - 100 100 - 150 	<p>Adjacent Map Tiles</p> <table border="1"> <tr> <td>Lake Kapowsin</td> <td>Le Dout Creek</td> <td>Golden Lakes</td> </tr> <tr> <td>Elbe</td> <td style="border: 2px solid red;">Ashford</td> <td>Mount Wow</td> </tr> <tr> <td>Mineral</td> <td>Anderson Lake</td> <td>Sawtooth Ridge</td> </tr> </table>	Lake Kapowsin	Le Dout Creek	Golden Lakes	Elbe	Ashford	Mount Wow	Mineral	Anderson Lake	Sawtooth Ridge
Lake Kapowsin	Le Dout Creek	Golden Lakes										
Elbe	Ashford	Mount Wow										
Mineral	Anderson Lake	Sawtooth Ridge										

- Trust Code Descriptions**
- 1 State Forest Transfer
 - 2 State Forest Purchase
 - 3 Common School and Indemnity
 - 4 Agricultural School
 - 5 University - Transferred
 - 6 Charitable/Educ/Penal/Reform
 - 7 Capital Grant
 - 8 Normal School
 - 9 Escheat
 - 10 Scientific School
 - 11 University - Original
 - 12 Community College Forest Resv
 - 13 Administrative Site
 - 21 Tidelands - 2nd Class
 - 43 Land Bank
 - 46 C.E.P. & R.I. Transferred
 - 47 Milwaukee Road Corridor
 - 48 Community Forest Trust
 - 74 Natural Area Preserve
 - 75 Natural Resource Conserv Area
 - 77 Water Pollution Control Division