

(Rockpile Creek)

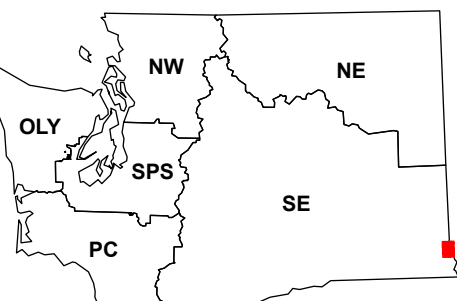
(Lewiston Orchards South)

### Asotin

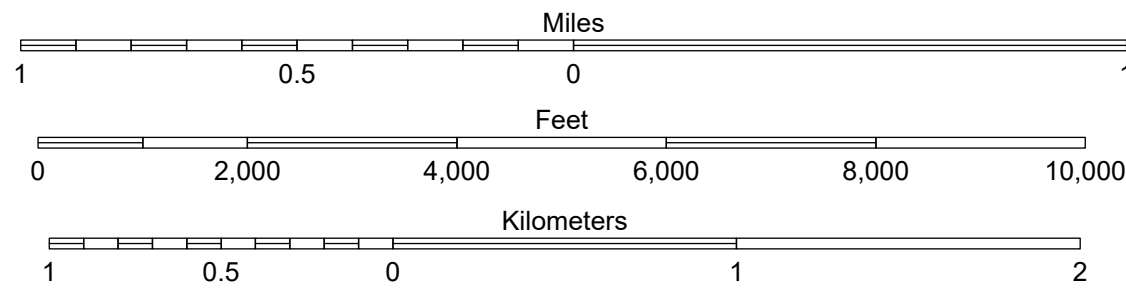
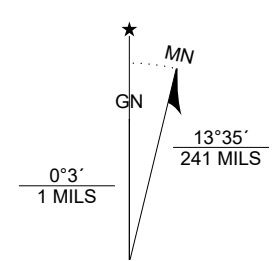
WADNR Topographic 2025 Map Series (v20250606)

(Weissenfels Ridge)

#### Map Location

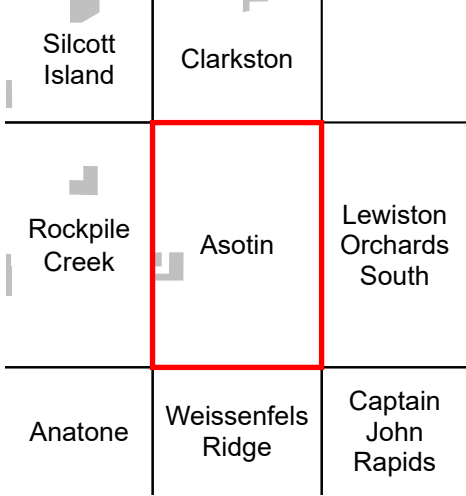


Scan for WADNR map series library



- DNR State Uplands (Surface Trust Code)
- Natural Area Preserve (74)
- Natural Resource Conservation Area (75)
- Stream
- Road Gate
- Highway
- Major Road
- Unimproved Road
- Non-Drivable Road
- Trail
- Vegetation Height ft. (2023)
  - 0 - 10
  - 10 - 50
  - 50 - 100
  - 100 - 150

#### Adjacent Map Tiles



#### Trust Code Descriptions

- State Forest Transfer
- State Forest Purchase
- Common School and Indemnity
- Agricultural School
- University - Transferred
- Charitable/Educ/Penal/Reform
- Capital Grant
- Normal School
- Escheat
- Scientific School
- University - Original
- Community College Forest Resv
- Administrative Site
- Tidelands - 2nd Class
- Land Bank
- C.E.P. & R.I. Transferred
- Milwaukee Road Corridor
- Community Forest Trust
- Natural Area Preserve
- Natural Resource Conserv Area
- Water Pollution Control Division

Map Coordinate System:  
NAD 1983 NSRS2007 UTM Zone 11N  
Map Projection System: Transverse Mercator

Map Tick Marks:  
Latitude/Longitude WGS84 (in black)  
UTM NSRS2007 (in blue)

Produced by Washington State Department of Natural Resources (WADNR)  
Forest Resources Division, Forest Informatics Section, tbc490/csn490  
Intended for internal WADNR agency use only. Errors or omissions may exist.