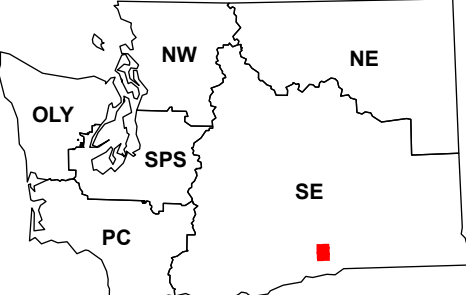


**Badger Mountain**

WADNR Topographic 2025 Map Series (v20250606)

**Map Location**

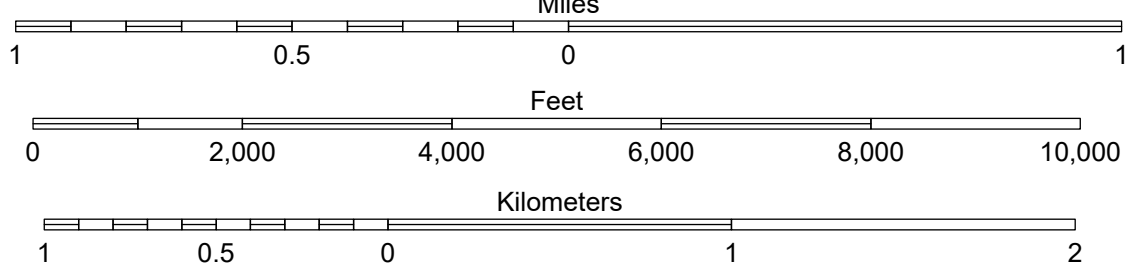
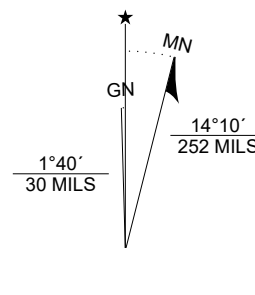


Map Coordinate System:  
NAD 1983 NSRS2007 UTM Zone 11N  
Map Projection System: Transverse Mercator

Scan for WADNR map series library



Map Tick Marks:  
Latitude/Longitude WGS84 (in black)  
UTM NSRS2007 (in blue)



Produced by Washington State Department of Natural Resources (WADNR)  
Forest Resources Division, Forest Informatics Section, tbc490/csn490  
Intended for internal WADNR agency use only. Errors or omissions may exist.

- |   |   |  |
|---|---|--|
| <ul style="list-style-type: none"> <li> DNR State Uplands (Surface Trust Code)</li> <li> Natural Area Preserve (74)</li> <li> Natural Resource Conservation Area (75)</li> <li> Stream</li> <li> Road Gate</li> </ul> | <ul style="list-style-type: none"> <li> Highway</li> <li> Major Road</li> <li> Unimproved Road</li> <li> Non-Drivable Road</li> <li> Trail</li> </ul> | <p>Vegetation Height ft. (2023)</p> <ul style="list-style-type: none"> <li> 0 - 10</li> <li> 10 - 50</li> <li> 50 - 100</li> <li> 100 - 150</li> </ul> |
|---|---|--|
- 
- | Trust Code Descriptions |                                  |
|-------------------------|----------------------------------|
| 1                       | State Forest Transfer            |
| 2                       | State Forest Purchase            |
| 3                       | Common School and Indemnity      |
| 4                       | Agricultural School              |
| 5                       | University - Transferred         |
| 6                       | Charitable/Educ/Penal/Reform     |
| 7                       | Capital Grant                    |
| 8                       | Normal School                    |
| 9                       | Escheat                          |
| 10                      | Scientific School                |
| 11                      | University - Original            |
| 12                      | Community College Forest Resv    |
| 13                      | Administrative Site              |
| 21                      | Tidelands - 2nd Class            |
| 43                      | Land Bank                        |
| 46                      | C.E.P. & R.I. Transferred        |
| 47                      | Milwaukee Road Corridor          |
| 48                      | Community Forest Trust           |
| 74                      | Natural Area Preserve            |
| 75                      | Natural Resource Conserv Area    |
| 77                      | Water Pollution Control Division |

**Adjacent Map Tiles**

