

(Bobs Mountain)

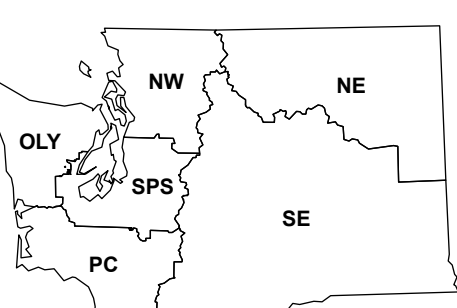
(Bonneville Dam)

(Multnomah Falls)

Beacon Rock

WADNR Topographic 2025 Map Series (v20250606)

Map Location

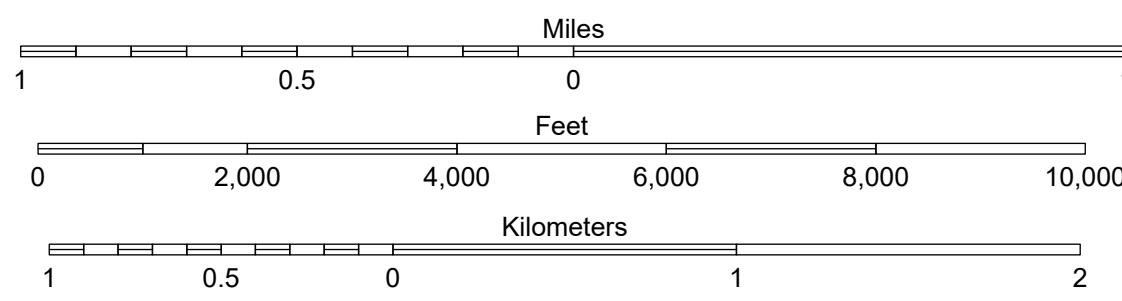
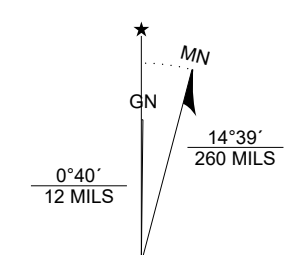


Map Coordinate System:
NAD 1983 NSRS2007 UTM Zone 10N
Map Projection System: Transverse Mercator

Scan for WADNR map series library



Map Tick Marks:
Latitude/Longitude WGS84 (in black)
UTM NSRS2007 (in blue)



Produced by Washington State Department of Natural Resources (WADNR)
Forest Resources Division, Forest Informatics Section, tcb490/csn490
Intended for internal WADNR agency use only. Errors or omissions may exist.

<ul style="list-style-type: none"> DNR State Uplands (Surface Trust Code) Natural Area Preserve (74) Natural Resource Conservation Area (75) Stream Road Gate 	<ul style="list-style-type: none"> Highway Major Road Unimproved Road Non-Drivable Road Trail 	<p>Vegetation Height ft. (2023)</p> <ul style="list-style-type: none"> 0 - 10 10 - 50 50 - 100 100 - 150 																																												
<p>Trust Code Descriptions</p> <table border="0"> <tr><td>1</td><td>State Forest Transfer</td><td>12</td><td>Community College Forest Resv</td></tr> <tr><td>2</td><td>State Forest Purchase</td><td>13</td><td>Administrative Site</td></tr> <tr><td>3</td><td>Common School and Indemnity</td><td>21</td><td>Tidelands - 2nd Class</td></tr> <tr><td>4</td><td>Agricultural School</td><td>43</td><td>Land Bank</td></tr> <tr><td>5</td><td>University - Transferred</td><td>46</td><td>C.E.P. & R.I. Transferred</td></tr> <tr><td>6</td><td>Charitable/Educ/Penal/Reform</td><td>47</td><td>Milwaukee Road Corridor</td></tr> <tr><td>7</td><td>Capital Grant</td><td>48</td><td>Community Forest Trust</td></tr> <tr><td>8</td><td>Normal School</td><td>74</td><td>Natural Area Preserve</td></tr> <tr><td>9</td><td>Escheat</td><td>75</td><td>Natural Resource Conserv Area</td></tr> <tr><td>10</td><td>Scientific School</td><td>77</td><td>Water Pollution Control Division</td></tr> <tr><td>11</td><td>University - Original</td><td></td><td></td></tr> </table>			1	State Forest Transfer	12	Community College Forest Resv	2	State Forest Purchase	13	Administrative Site	3	Common School and Indemnity	21	Tidelands - 2nd Class	4	Agricultural School	43	Land Bank	5	University - Transferred	46	C.E.P. & R.I. Transferred	6	Charitable/Educ/Penal/Reform	47	Milwaukee Road Corridor	7	Capital Grant	48	Community Forest Trust	8	Normal School	74	Natural Area Preserve	9	Escheat	75	Natural Resource Conserv Area	10	Scientific School	77	Water Pollution Control Division	11	University - Original		
1	State Forest Transfer	12	Community College Forest Resv																																											
2	State Forest Purchase	13	Administrative Site																																											
3	Common School and Indemnity	21	Tidelands - 2nd Class																																											
4	Agricultural School	43	Land Bank																																											
5	University - Transferred	46	C.E.P. & R.I. Transferred																																											
6	Charitable/Educ/Penal/Reform	47	Milwaukee Road Corridor																																											
7	Capital Grant	48	Community Forest Trust																																											
8	Normal School	74	Natural Area Preserve																																											
9	Escheat	75	Natural Resource Conserv Area																																											
10	Scientific School	77	Water Pollution Control Division																																											
11	University - Original																																													

Adjacent Map Tiles

