


(N/A)



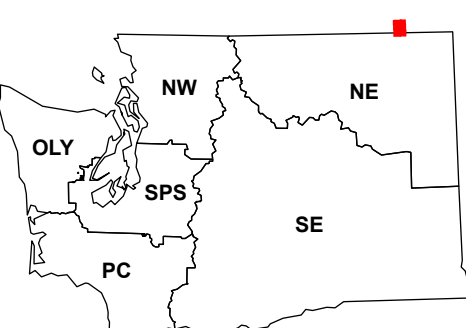
(Churchill Mountain OE N)

(Northport OE N)

**Belshazzar Mountain**

WADNR Topographic 2025 Map Series (v20250606)

**Map Location**

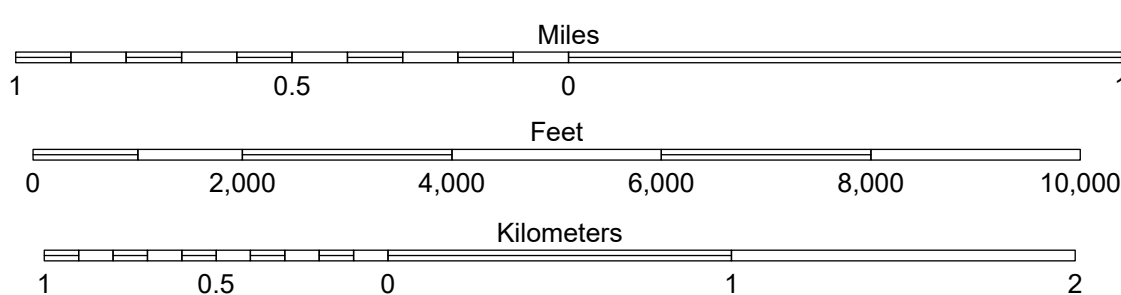
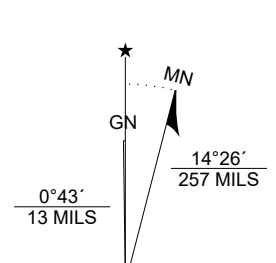


Map Coordinate System:  
NAD 1983 NSRS2007 UTM Zone 11N  
Map Projection System: Transverse Mercator

Scan for WADNR map series library



Map Tick Marks:  
Latitude/Longitude WGS84 (in black)  
UTM NSRS2007 (in blue)



Produced by Washington State Department of Natural Resources (WADNR)  
Forest Resources Division, Forest Informatics Section, tbch490/csny490  
**Intended for internal WADNR agency use only. Errors or omissions may exist.**

DNR State Uplands (Surface Trust Code)		Highway		Vegetation Height ft. (2023)	
	Natural Area Preserve (74)		Major Road		0 - 10
	Natural Resource Conservation Area (75)		Unimproved Road		10 - 50
	Stream		Non-Drivable Road		50 - 100
	Road Gate		Trail		100 - 150

Trust Code Descriptions	
1 State Forest Transfer	12 Community College Forest Resv
2 State Forest Purchase	13 Administrative Site
3 Common School and Indemnity	21 Tidelands - 2nd Class
4 Agricultural School	43 Land Bank
5 University - Transferred	46 C.E.P. & R.I. Transferred
6 Charitable/Educ/Penal/Reform	47 Milwaukee Road Corridor
7 Capitol Grant	48 Community Forest Trust
8 Normal School	74 Natural Area Preserve
9 Escheat	75 Natural Resource Conserv Area
10 Scientific School	77 Water Pollution Control Division
11 University - Original	

**Adjacent Map Tiles**

