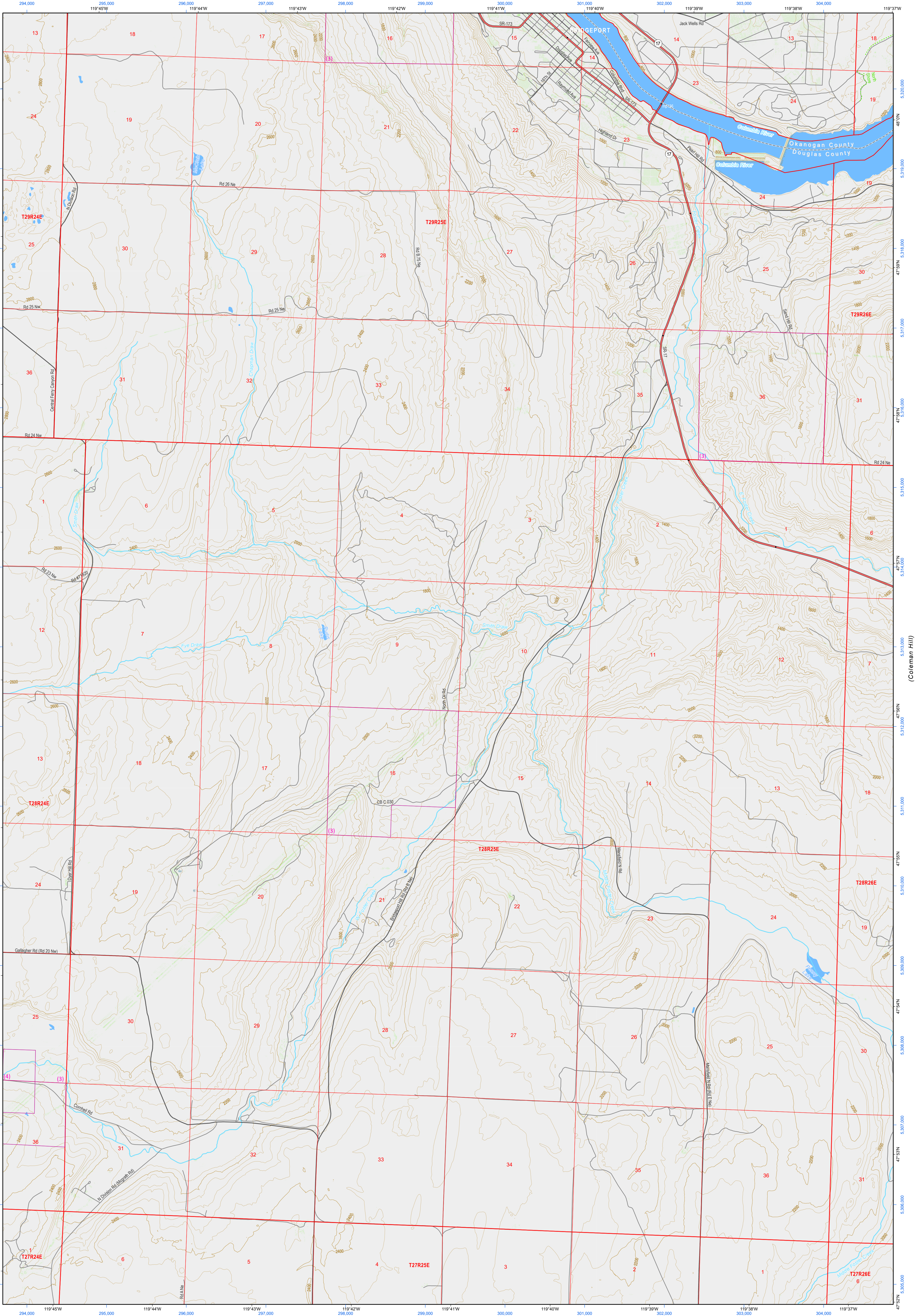


(Bridgeport)



(Wells Dam)

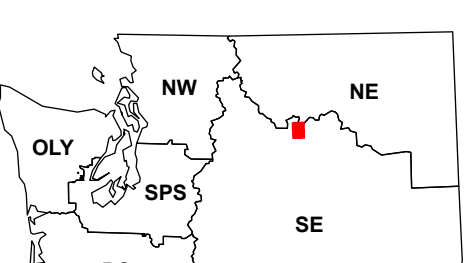
(Coleman Hill)

(Mansfield)

Chief Joseph Dam

WADNR Topographic 2025 Map Series (v20250606)

Map Location

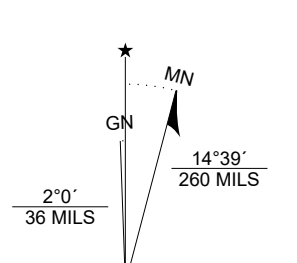


Map Coordinate System:
NAD 1983 NSRS2007 UTM Zone 11N
Map Projection System: Transverse Mercator

Scan for WADNR map series library



Map Tick Marks:
Latitude/Longitude WGS84 (in black)
UTM NSRS2007 (in blue)



Produced by Washington State Department of Natural Resources (WADNR)
Forest Resources Division, Forest Informatics Section, tbc490/csn490
Intended for internal WADNR agency use only. Errors or omissions may exist.

<ul style="list-style-type: none"> DNR State Uplands (Surface Trust Code) Natural Area Preserve (74) Natural Resource Conservation Area (75) Stream Road Gate 	<ul style="list-style-type: none"> Highway Major Road Unimproved Road Non-Drivable Road Trail 	<p>Vegetation Height ft. (2023)</p> <ul style="list-style-type: none"> 0 - 10 10 - 50 50 - 100 100 - 150 	<h4>Adjacent Map Tiles</h4> <table border="1"> <tr> <td>Brewster</td> <td>Bridgeport</td> <td>Bridgeport Point</td> </tr> <tr> <td>Wells Dam</td> <td style="border: 2px solid red;">Chief Joseph Dam</td> <td>Coleman Hill</td> </tr> <tr> <td>Mud Spring</td> <td>Mansfield</td> <td>Piersoll Hills</td> </tr> </table>	Brewster	Bridgeport	Bridgeport Point	Wells Dam	Chief Joseph Dam	Coleman Hill	Mud Spring	Mansfield	Piersoll Hills													
Brewster	Bridgeport	Bridgeport Point																							
Wells Dam	Chief Joseph Dam	Coleman Hill																							
Mud Spring	Mansfield	Piersoll Hills																							
<h4>Trust Code Descriptions</h4> <table border="0"> <tr> <td>1 State Forest Transfer</td> <td>12 Community College Forest Resv</td> </tr> <tr> <td>2 State Forest Purchase</td> <td>13 Administrative Site</td> </tr> <tr> <td>3 Common School and Indemnity</td> <td>21 Tidelands - 2nd Class</td> </tr> <tr> <td>4 Agricultural School</td> <td>43 Land Bank</td> </tr> <tr> <td>5 University - Transferred</td> <td>46 C.E.P. & R.I. Transferred</td> </tr> <tr> <td>6 Charitable/Educ/Penal/Reform</td> <td>47 Milwaukee Road Corridor</td> </tr> <tr> <td>7 Capital Grant</td> <td>48 Community Forest Trust</td> </tr> <tr> <td>8 Normal Grant</td> <td>74 Natural Area Preserve</td> </tr> <tr> <td>9 Escheat</td> <td>75 Natural Resource Conserv Area</td> </tr> <tr> <td>10 Scientific School</td> <td>77 Water Pollution Control Division</td> </tr> <tr> <td>11 University - Original</td> <td></td> </tr> </table>			1 State Forest Transfer	12 Community College Forest Resv	2 State Forest Purchase	13 Administrative Site	3 Common School and Indemnity	21 Tidelands - 2nd Class	4 Agricultural School	43 Land Bank	5 University - Transferred	46 C.E.P. & R.I. Transferred	6 Charitable/Educ/Penal/Reform	47 Milwaukee Road Corridor	7 Capital Grant	48 Community Forest Trust	8 Normal Grant	74 Natural Area Preserve	9 Escheat	75 Natural Resource Conserv Area	10 Scientific School	77 Water Pollution Control Division	11 University - Original		
1 State Forest Transfer	12 Community College Forest Resv																								
2 State Forest Purchase	13 Administrative Site																								
3 Common School and Indemnity	21 Tidelands - 2nd Class																								
4 Agricultural School	43 Land Bank																								
5 University - Transferred	46 C.E.P. & R.I. Transferred																								
6 Charitable/Educ/Penal/Reform	47 Milwaukee Road Corridor																								
7 Capital Grant	48 Community Forest Trust																								
8 Normal Grant	74 Natural Area Preserve																								
9 Escheat	75 Natural Resource Conserv Area																								
10 Scientific School	77 Water Pollution Control Division																								
11 University - Original																									