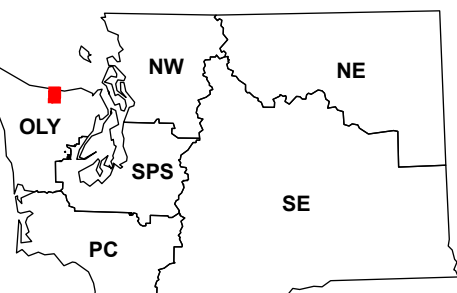


# Elwha

WADNR Topographic 2025 Map Series (v20250606)

### Map Location

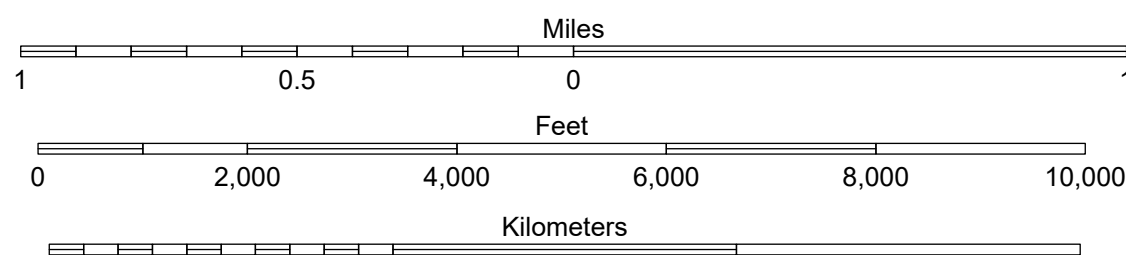
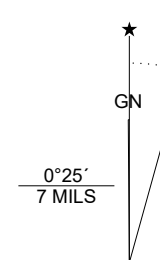


Map Coordinate System:  
 NAD 1983 NSRS2007 UTM Zone 10N  
 Map Projection System: Transverse Mercator

Scan for WADNR map series library



Map Tick Marks:  
 Latitude/Longitude WGS84 (in black)  
 UTM NSRS2007 (in blue)



Produced by Washington State Department of Natural Resources (WADNR)  
 Forest Resources Division, Forest Informatics Section, tbc490/csy490  
 Intended for internal WADNR agency use only. Errors or omissions may exist.

<ul style="list-style-type: none"> <li> DNR State Uplands (Surface Trust Code)</li> <li> Natural Area Preserve (74)</li> <li> Natural Resource Conservation Area (75)</li> <li> Stream</li> <li> Road Gate</li> </ul>	<ul style="list-style-type: none"> <li> Highway</li> <li> Major Road</li> <li> Unimproved Road</li> <li> Non-Drivable Road</li> <li> Trail</li> </ul>	<p>Vegetation Height ft. (2023)</p> <ul style="list-style-type: none"> <li> 0 - 10</li> <li> 10 - 50</li> <li> 50 - 100</li> <li> 100 - 150</li> </ul>	<h3>Adjacent Map Tiles</h3> <table border="1"> <tr> <td>Joyce</td> <td>Angeles Point</td> <td>Ediz Hook</td> </tr> <tr> <td>Lake Sutherland</td> <td style="border: 2px solid red;">Elwha</td> <td>Port Angeles</td> </tr> <tr> <td>Mount Carrie</td> <td>Hurricane Hill</td> <td>Mount Angeles</td> </tr> </table>	Joyce	Angeles Point	Ediz Hook	Lake Sutherland	Elwha	Port Angeles	Mount Carrie	Hurricane Hill	Mount Angeles
Joyce	Angeles Point	Ediz Hook										
Lake Sutherland	Elwha	Port Angeles										
Mount Carrie	Hurricane Hill	Mount Angeles										

### Trust Code Descriptions

- 1 State Forest Transfer
- 2 State Forest Purchase
- 3 Common School and Indemnity
- 4 Agricultural School
- 5 University - Transferred
- 6 Charitable/Educ/Penal/Reform
- 7 Capital Grant
- 8 Normal School
- 9 Escheat
- 10 Scientific School
- 11 University - Original
- 12 Community College Forest Resv
- 13 Administrative Site
- 21 Tidelands - 2nd Class
- 43 Land Bank
- 46 C.E.P & R.I. Transferred
- 47 Milwaukee Road Corridor
- 48 Community Forest Trust
- 74 Natural Area Preserve
- 75 Natural Resource Conserv Area
- 77 Water Pollution Control Division