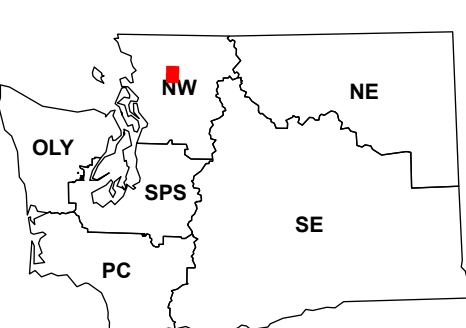


Grandy Lake

WADNR Topographic 2025 Map Series (v20250606)

Map Location

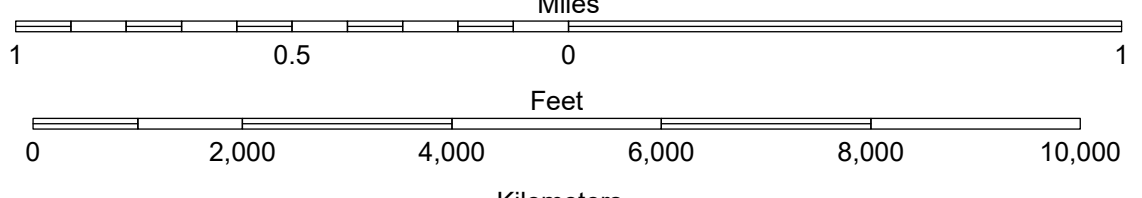
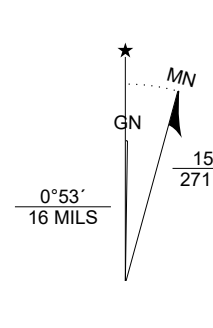


Map Coordinate System:
 NAD 1983 NSRS2007 UTM Zone 10N
 Map Projection System: Transverse Mercator

Scan for WADNR map series library



Map Tick Marks:
 Latitude/Longitude WGS84 (in black)
 UTM NSRS2007 (in blue)



Produced by Washington State Department of Natural Resources (WADNR)
 Forest Resources Division, Forest Informatics Section, tch490/csyn490
 Intended for internal WADNR agency use only. Errors or omissions may exist.

<ul style="list-style-type: none"> DNR State Uplands (Surface Trust Code) Natural Area Preserve (74) Natural Resource Conservation Area (75) Stream Road Gate 	<ul style="list-style-type: none"> Highway Major Road Unimproved Road Non-Drivable Road Trail 	<p>Vegetation Height ft. (2023)</p> <ul style="list-style-type: none"> 0 - 10 10 - 50 50 - 100 100 - 150 	<h4>Adjacent Map Tiles</h4> <table border="1"> <tr> <td>Twin Sisters Mountain</td> <td>Baker Pass</td> <td>Welker Peak</td> </tr> <tr> <td>Hamilton</td> <td>Grandy Lake</td> <td>Lake Shannon</td> </tr> <tr> <td>Day Lake</td> <td>Gee Point</td> <td>Finney Peak</td> </tr> </table>	Twin Sisters Mountain	Baker Pass	Welker Peak	Hamilton	Grandy Lake	Lake Shannon	Day Lake	Gee Point	Finney Peak													
Twin Sisters Mountain	Baker Pass	Welker Peak																							
Hamilton	Grandy Lake	Lake Shannon																							
Day Lake	Gee Point	Finney Peak																							
<h4>Trust Code Descriptions</h4> <table border="0"> <tr> <td>1 State Forest Transfer</td> <td>12 Community College Forest Resv</td> </tr> <tr> <td>2 State Forest Purchase</td> <td>13 Administrative Site</td> </tr> <tr> <td>3 Common School and Indemnity</td> <td>21 Tidelands - 2nd Class</td> </tr> <tr> <td>4 Agricultural School</td> <td>43 Land Bank</td> </tr> <tr> <td>5 University - Transferred</td> <td>46 C.E.P. & R.I. Transferred</td> </tr> <tr> <td>6 Charitable/Educ/Penal/Reform</td> <td>47 Milwaukee Road Corridor</td> </tr> <tr> <td>7 Capital Grant</td> <td>48 Community Forest Trust</td> </tr> <tr> <td>8 Normal School</td> <td>74 Natural Area Preserve</td> </tr> <tr> <td>9 Escheat</td> <td>75 Natural Resource Conserv Area</td> </tr> <tr> <td>10 Scientific School</td> <td>77 Water Pollution Control Division</td> </tr> <tr> <td>11 University - Original</td> <td></td> </tr> </table>			1 State Forest Transfer	12 Community College Forest Resv	2 State Forest Purchase	13 Administrative Site	3 Common School and Indemnity	21 Tidelands - 2nd Class	4 Agricultural School	43 Land Bank	5 University - Transferred	46 C.E.P. & R.I. Transferred	6 Charitable/Educ/Penal/Reform	47 Milwaukee Road Corridor	7 Capital Grant	48 Community Forest Trust	8 Normal School	74 Natural Area Preserve	9 Escheat	75 Natural Resource Conserv Area	10 Scientific School	77 Water Pollution Control Division	11 University - Original		
1 State Forest Transfer	12 Community College Forest Resv																								
2 State Forest Purchase	13 Administrative Site																								
3 Common School and Indemnity	21 Tidelands - 2nd Class																								
4 Agricultural School	43 Land Bank																								
5 University - Transferred	46 C.E.P. & R.I. Transferred																								
6 Charitable/Educ/Penal/Reform	47 Milwaukee Road Corridor																								
7 Capital Grant	48 Community Forest Trust																								
8 Normal School	74 Natural Area Preserve																								
9 Escheat	75 Natural Resource Conserv Area																								
10 Scientific School	77 Water Pollution Control Division																								
11 University - Original																									