

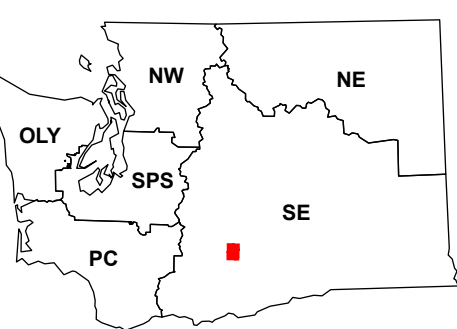
(White Swan)

(Wapato)

Harrah

WADNR Topographic 2025 Map Series (v20250606)

Map Location

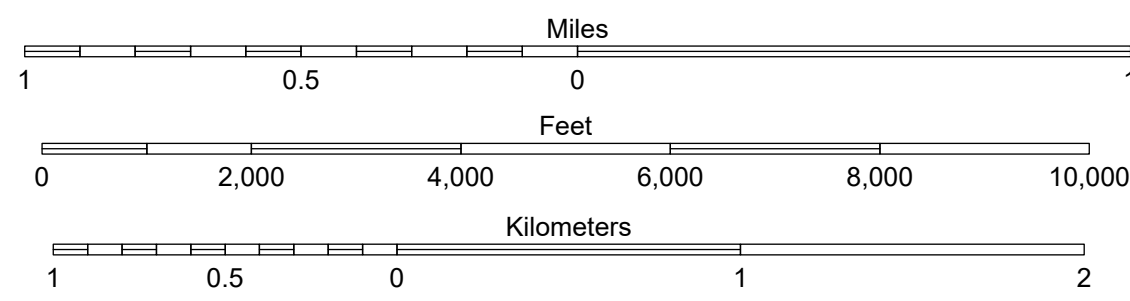
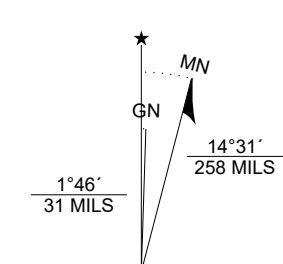


Map Coordinate System:
 NAD 1983 NSRS2007 UTM Zone 10N
 Map Projection System: Transverse Mercator

Scan for WADNR map series library



Map Tick Marks:
 Latitude/Longitude WGS84 (in black)
 UTM NSRS2007 (in blue)



Produced by Washington State Department of Natural Resources (WADNR)
 Forest Resources Division, Forest Informatics Section, tbc490/csy490
 Intended for internal WADNR agency use only. Errors or omissions may exist.

DNR State Uplands (Surface Trust Code)	Highway	Vegetation Height ft. (2023)
Natural Area Preserve (74)	Major Road	0 - 10
Natural Resource Conservation Area (75)	Unimproved Road	10 - 50
Stream	Non-Drivable Road	50 - 100
Road Gate	Trail	100 - 150

Trust Code Descriptions
1 State Forest Transfer
2 State Forest Purchase
3 Common School and Indemnity
4 Agricultural School
5 University - Transferred
6 Charitable/Educ/Penal/Reform
7 Capital Grant
8 Normal School
9 Escheat
10 Scientific School
11 University - Original
12 Community College Forest Resv
13 Administrative Site
21 Tidelands - 2nd Class
43 Land Bank
46 C.E.P. & R.I. Transferred
47 Milwaukee Road Corridor
48 Community Forest Trust
74 Natural Area Preserve
75 Natural Resource Conserv Area
77 Water Pollution Control Division

Adjacent Map Tiles

Wiley City	Yakima West	Yakima East
White Swan	Harrah	Wapato
Toppenish Mountain	Harrah SE	Toppenish SW