Hartline

WADNR Topographic 2025 Map Series (v20250606)

(Steamboat Rock East)



(Hartline NW)

(Hartline SE)

(Almira)

Map Location

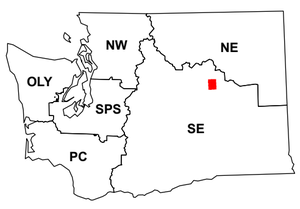

Scan for WADNR map series library

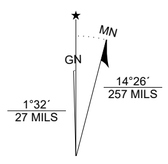

Hartline

WADNR Topographic 2025 Map Series (v20250606)

Miles: 1 0.5 0 1

Feet: 0 2,000 4,000 6,000 8,000 10,000

Kilometers: 1 0.5 0 1 2

- DNR State Uplands (Surface Trust Code)
- Natural Area Preserve (74)
- Natural Resource Conservation Area (75)
- Stream
- Road Gate
- Highway
- Major Road
- Unimproved Road
- Non-Drivable Road
- Trail

Vegetation Height ft (2023): 0 - 10; 10 - 50; 50 - 100; 100 - 150

Adjacent Map Tiles

Steamboat Rock West	Steamboat Rock East	Jack Woods Butte
Hartline NW	Hartline	Almira
Hartline SW	Hartline SE	Almira SW

Trust Code Descriptions

1 State Forest Transfer
2 State Forest Purchase
3 Common School and Indemnity
4 Agricultural School
5 University - Transferred
6 Charitable/Educ/Penal/Reform
7 Capitol Grant
8 Normal School
9 Escheat
10 Scientific School
11 University - Original
12 Community College Forest Resv
13 Administrative Site
21 Tidelands - 2nd Class
43 Land Bank
46 C.E.P.& R.I. Transferred
47 Milwaukee Road Corridor
48 Community Forest Trust
74 Natural Area Preserve
75 Natural Resource Conserv Area
77 Water Pollution Control Division

Map Coordinate System:
NAD 1983 NSRS2007 UTM Zone 11N
Map Projection System: Transverse Mercator

Map Tick Marks:
Latitude/Longitude WGS84 (in black)
UTM NSRS2007 (in blue)

Produced by Washington State Department of Natural Resources (WADNR)
Forest Resources Division, Forest Informatics Section, tbch490/csny490

Intended for internal WADNR agency use only. Errors or omissions may exist.