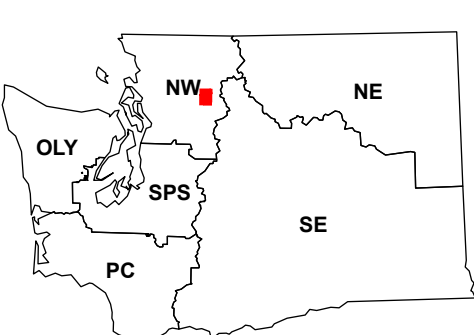


Map Location

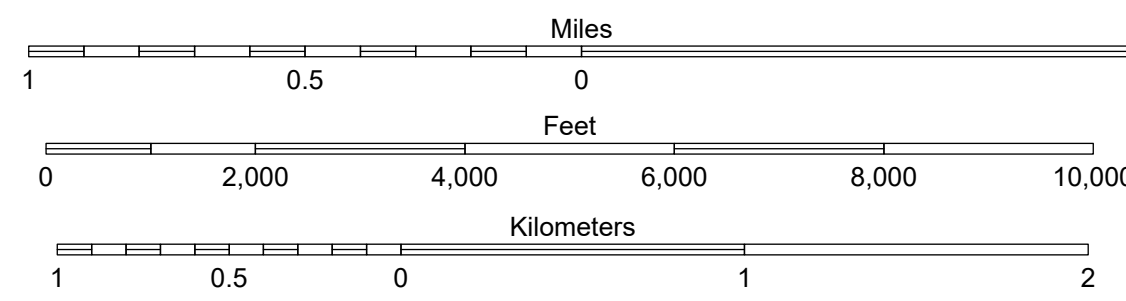
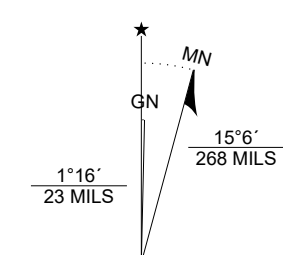


Map Coordinate System:
NAD 1983 NSRS2007 UTM Zone 10N
Map Projection System: Transverse Mercator

Scan for WADNR map series library



Map Tick Marks:
Latitude/Longitude WGS84 (in black)
UTM NSRS2007 (in blue)



Produced by Washington State Department of Natural Resources (WADNR)
Forest Resources Division, Forest Informatics Section, tbc490/csn490
Intended for internal WADNR agency use only. Errors or omissions may exist.

<ul style="list-style-type: none"> DNR State Uplands (Surface Trust Code) Natural Area Preserve (74) Natural Resource Conservation Area (75) Stream Road Gate 	<ul style="list-style-type: none"> Highway Major Road Unimproved Road Non-Drivable Road Trail 	<p>Vegetation Height ft. (2023)</p> <ul style="list-style-type: none"> 0 - 10 10 - 50 50 - 100 100 - 150 	<p>Adjacent Map Tiles</p> <table border="1"> <tr> <td>Illabot Peaks</td> <td>Snowing Mountain</td> <td>Sonny Boy Lakes</td> </tr> <tr> <td>Prairie Mountain</td> <td style="border: 2px solid red;">Huckleberry Mountain</td> <td>Downey Mountain</td> </tr> <tr> <td>White Chuck Mountain</td> <td>Pugh Mountain</td> <td>Lime Mountain</td> </tr> </table>	Illabot Peaks	Snowing Mountain	Sonny Boy Lakes	Prairie Mountain	Huckleberry Mountain	Downey Mountain	White Chuck Mountain	Pugh Mountain	Lime Mountain
Illabot Peaks	Snowing Mountain	Sonny Boy Lakes										
Prairie Mountain	Huckleberry Mountain	Downey Mountain										
White Chuck Mountain	Pugh Mountain	Lime Mountain										

Trust Code Descriptions

- | | |
|---|---|
| <ul style="list-style-type: none"> 1 State Forest Transfer 2 State Forest Purchase 3 Common School and Indemnity 4 Agricultural School 5 University - Transferred 6 Charitable/Educ/Penal/Reform 7 Capital Grant 8 Normal School 9 Escheat 10 Scientific School 11 University - Original | <ul style="list-style-type: none"> 12 Community College Forest Resv 13 Administrative Site 21 Tidelands - 2nd Class 43 Land Bank 46 C.E.P & R.I. Transferred 47 Milwaukee Road Corridor 48 Community Forest Trust 74 Natural Area Preserve 75 Natural Resource Conserv Area 77 Water Pollution Control Division |
|---|---|