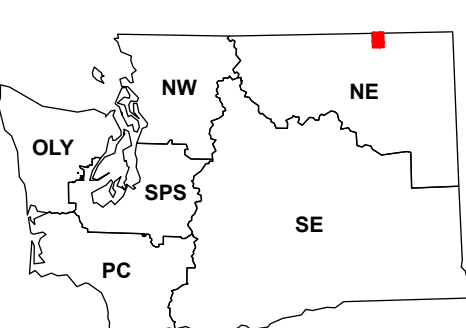


(Boundary Mountain)

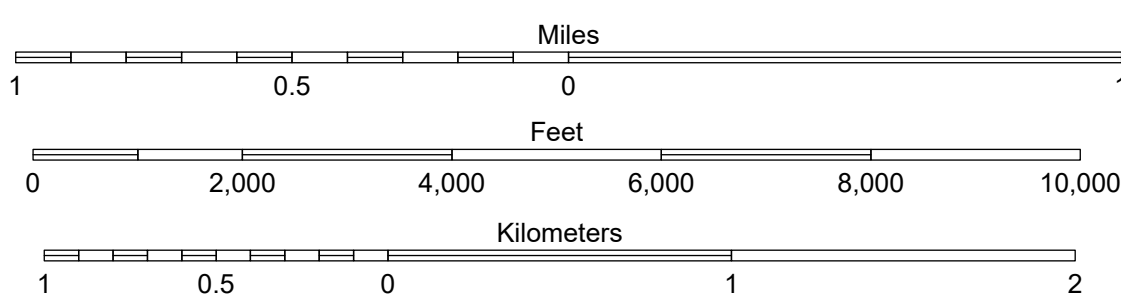
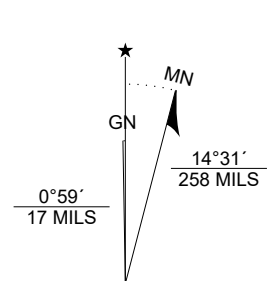
(Laurier)

(Bulldog Mountain)

Map Location



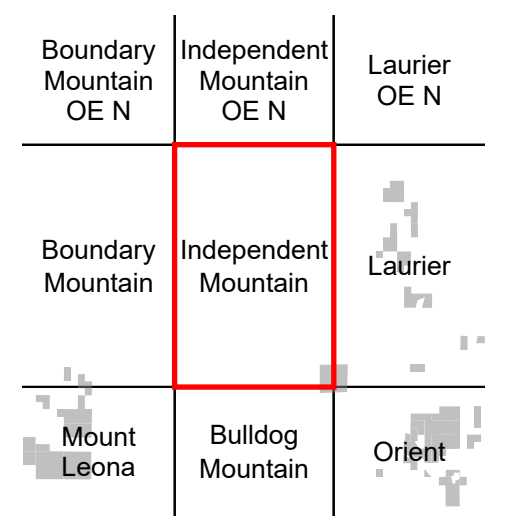
Scan for WADNR map series library



Independent Mountain
WADNR Topographic 2025 Map Series (v20250606)

- | | | |
|---|-------------------|-----------------------------|
| DNR State Uplands (Surface Trust Code) | Highway | Vegetation Height ft (2023) |
| Natural Area Preserve (74) | Major Road | 0 - 10 |
| Natural Resource Conservation Area (75) | Unimproved Road | 10 - 50 |
| Stream | Non-Drivable Road | 50 - 100 |
| Road Gate | Trail | 100 - 150 |
- Trust Code Descriptions**
- | | |
|--------------------------------|-------------------------------------|
| 1 State Forest Transfer | 12 Community College Forest Resv |
| 2 State Forest Purchase | 13 Administrative Site |
| 3 Common School and Indemnity | 21 Tidelands - 2nd Class |
| 4 Agricultural School | 43 Land Bank |
| 5 University - Transferred | 46 C.E.P & R.I. Transferred |
| 6 Charitable/Educ/Penal/Reform | 47 Milwaukee Road Corridor |
| 7 Capital Grant | 48 Community Forest Trust |
| 8 Normal School | 74 Natural Area Preserve |
| 9 Escheat | 75 Natural Resource Conserv Area |
| 10 Scientific School | 77 Water Pollution Control Division |
| 11 University - Original | |

Adjacent Map Tiles



Map Coordinate System:
NAD 1983 NSRS2007 UTM Zone 11N
Map Projection System: Transverse Mercator

Map Tick Marks:
Latitude/Longitude WGS84 (in black)
UTM NSRS2007 (in blue)

Produced by Washington State Department of Natural Resources (WADNR)
Forest Resources Division, Forest Informatics Section, tbc490/csy490
Intended for internal WADNR agency use only. Errors or omissions may exist.