

(Seattle North)

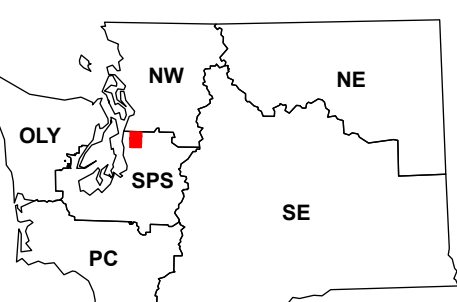
(Redmond)

(Mercer Island)

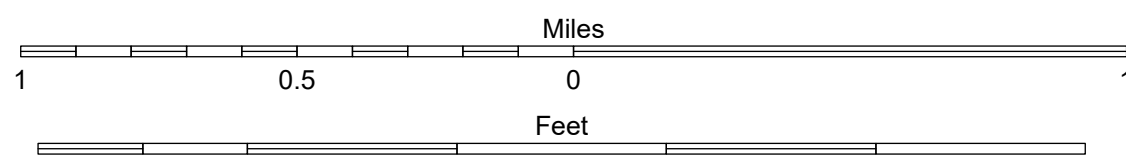
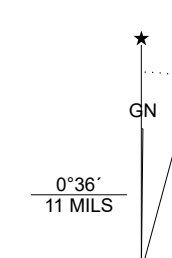
Kirkland

WADNR Topographic 2025 Map Series (v20250606)

Map Location



Scan for WADNR map series library



Map Coordinate System:
 NAD 1983 NSRS2007 UTM Zone 10N
 Map Projection System: Transverse Mercator

Map Tick Marks:
 Latitude/Longitude WGS84 (in black)
 UTM NSRS2007 (in blue)

Produced by Washington State Department of Natural Resources (WADNR)
 Forest Resources Division, Forest Informatics Section, tbc490/csn490
 Intended for internal WADNR agency use only. Errors or omissions may exist.

<ul style="list-style-type: none"> DNR State Uplands (Surface Trust Code) Natural Area Preserve (74) Natural Resource Conservation Area (75) Stream Road Gate 	<ul style="list-style-type: none"> Highway Major Road Unimproved Road Non-Drivable Road Trail 	<p>Vegetation Height ft. (2023)</p> <ul style="list-style-type: none"> 0 - 10 10 - 50 50 - 100 100 - 150 	<p>Adjacent Map Tiles</p> <table border="1"> <tr> <td>Edmonds East</td> <td>Bothell</td> <td>Maltby</td> </tr> <tr> <td>Seattle North</td> <td style="border: 2px solid red;">Kirkland</td> <td>Redmond</td> </tr> <tr> <td>Seattle South</td> <td>Mercer Island</td> <td>Issaquah</td> </tr> </table>	Edmonds East	Bothell	Maltby	Seattle North	Kirkland	Redmond	Seattle South	Mercer Island	Issaquah
Edmonds East	Bothell	Maltby										
Seattle North	Kirkland	Redmond										
Seattle South	Mercer Island	Issaquah										

Trust Code Descriptions

- | | |
|---|--|
| <ul style="list-style-type: none"> 1 State Forest Transfer 2 State Forest Purchase 3 Common School and Indemnity 4 Agricultural School 5 University - Transferred 6 Charitable/Educ/Penal/Reform 7 Capital Grant 8 Normal School 9 Escheat 10 Scientific School 11 University - Original | <ul style="list-style-type: none"> 12 Community College Forest Resv 13 Administrative Site 21 Tidelands - 2nd Class 43 Land Bank 46 C.E.P. & R.I. Transferred 47 Milwaukee Road Corridor 48 Community Forest Trust 74 Natural Area Preserve 75 Natural Resource Conserv Area 77 Water Pollution Control Division |
|---|--|