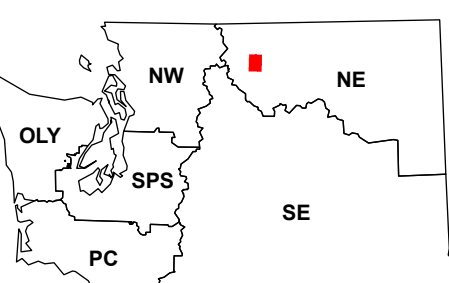


(Winthrop)

Lewis Butte

WADNR Topographic 2025 Map Series (v20250606)

Map Location

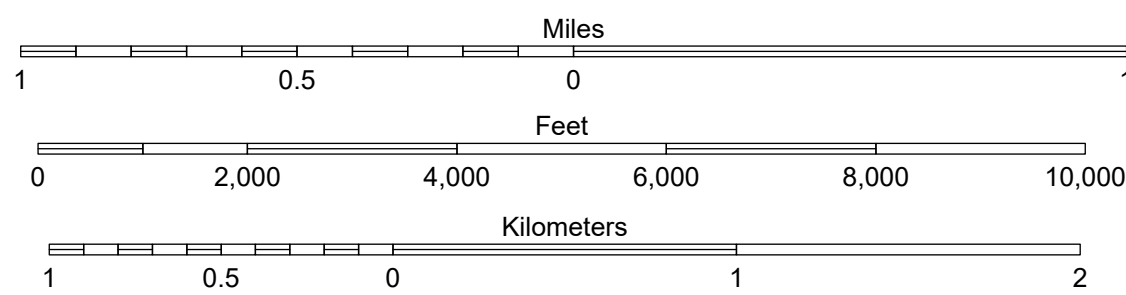
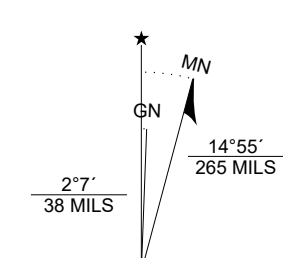


Map Coordinate System:
 NAD 1983 NSRS2007 UTM Zone 10N
 Map Projection System: Transverse Mercator

Scan for WADNR
 map series library



Map Tick Marks:
 Latitude/Longitude WGS84 (in black)
 UTM NSRS2007 (in blue)



Produced by Washington State Department of Natural Resources (WADNR)
 Forest Resources Division, Forest Informatics Section, tbc490/csn490
 Intended for internal WADNR agency use only. Errors or omissions may exist.

DNR State Uplands (Surface Trust Code)	Highway	Natural Area Preserve (74)	Natural Resource Conservation Area (75)	Stream	Road Gate	Major Road	Unimproved Road	0 - 10	10 - 50	50 - 100	100 - 150									
1 State Forest Transfer	2 State Forest Purchase	3 Common School and Indemnity	4 Agricultural School	5 University - Transferred	6 Charitable/Educ/Penal/Reform	7 Capital Grant	8 Normal School	9 Escheat	10 Scientific School	11 University - Original	12 Community College Forest Resv	13 Administrative Site	21 Tideland - 2nd Class	43 Land Bank	46 C.E.P. & R.I. Transferred	47 Milwaukee Road Corridor	48 Community Forest Trust	74 Natural Area Preserve	75 Natural Resource Conserv Area	77 Water Pollution Control Division

Adjacent Map Tiles

