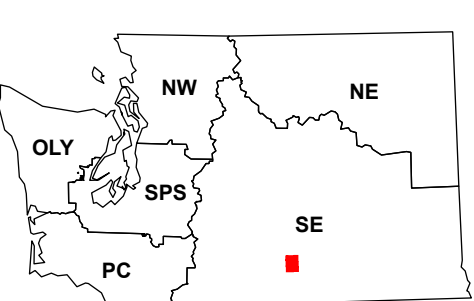




Maiden Spring

WADNR Topographic 2025 Map Series (v20250606)

Map Location

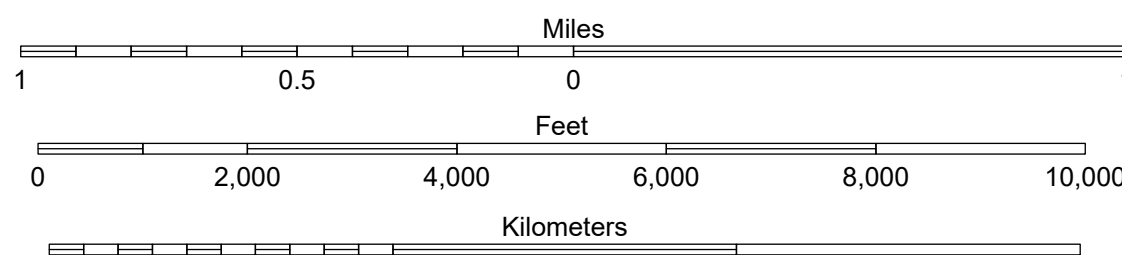
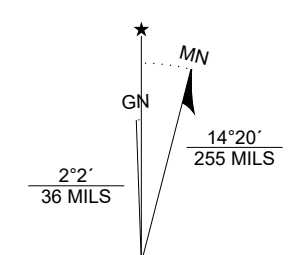


Map Coordinate System:
NAD 1983 NSRS2007 UTM Zone 11N
Map Projection System: Transverse Mercator

Scan for WADNR map series library



Map Tick Marks:
Latitude/Longitude WGS84 (in black)
UTM NSRS2007 (in blue)



Produced by Washington State Department of Natural Resources (WADNR)
Forest Resources Division, Forest Informatics Section, tbc490/csn490
Intended for internal WADNR agency use only. Errors or omissions may exist.

- DNR State Uplands (Surface Trust Code)
- Highway
- Vegetation Height ft (2023)
0 - 10
- Natural Area Preserve (74)
- Major Road
- 10 - 50
- Natural Resource Conservation Area (75)
- Unimproved Road
- 50 - 100
- Stream
- Non-Drivable Road
- 100 - 150
- Road Gate
- Trail

Trust Code Descriptions

- 1 State Forest Transfer
- 12 Community College Forest Resv
- 2 State Forest Purchase
- 13 Administrative Site
- 3 Common School and Indemnity
- 21 Tidelands - 2nd Class
- 4 Agricultural School
- 43 Land Bank
- 5 University - Transferred
- 46 C.E.P & R.I. Transferred
- 6 Charitable/Educ/Penal/Reform
- 47 Milwaukee Road Corridor
- 7 Capital Grant
- 48 Community Forest Trust
- 8 Normal School
- 74 Natural Area Preserve
- 9 Escheat
- 75 Natural Resource Conserv Area
- 10 Scientific School
- 77 Water Pollution Control Division
- 11 University - Original

Adjacent Map Tiles

