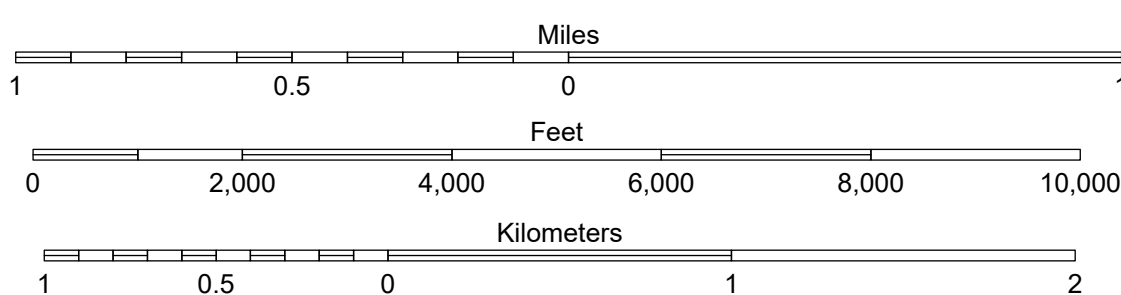


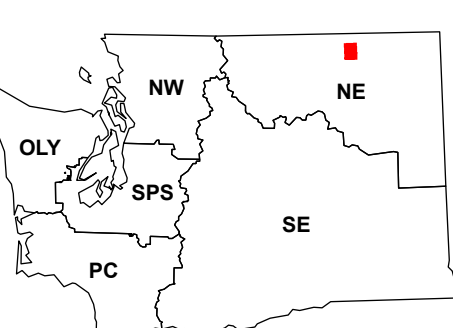
(Coke Mountain)

Malo

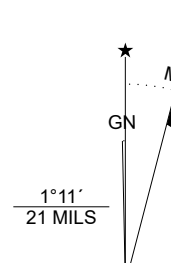
WADNR Topographic 2025 Map Series (v20250606)



Map Location



Scan for WADNR map series library



Map Tick Marks:  
 Latitude/Longitude WGS84 (in black)  
 UTM NSRS2007 (in blue)

Map Coordinate System:  
 NAD 1983 NSRS2007 UTM Zone 11N  
 Map Projection System: Transverse Mercator

Produced by Washington State Department of Natural Resources (WADNR)  
 Forest Resources Division, Forest Informatics Section, tch490/csn490  
 Intended for internal WADNR agency use only. Errors or omissions may exist.

Symbol	Description
	DNR State Uplands (Surface Trust Code)
	Highway
	Natural Area Preserve (74)
	Natural Resource Conservation Area (75)
	Stream
	Road Gate
	Major Road
	Unimproved Road
	Non-Drivable Road
	Trail

Color	Vegetation Height ft (2023)
Light Green	0 - 10
Medium Green	10 - 50
Dark Green	50 - 100
Very Dark Green	100 - 150

Trust Code	Description
1	State Forest Transfer
2	State Forest Purchase
3	Common School and Indemnity
4	Agricultural School
5	University - Transferred
6	Charitable/Educ/Penal/Reform
7	Capital Grant
8	Normal School
9	Escheat
10	Scientific School
11	University - Original
12	Community College Forest Resv
13	Administrative Site
21	Tidelands - 2nd Class
43	Land Bank
46	C.E.P. & R.I. Transferred
47	Milwaukee Road Corridor
48	Community Forest Trust
74	Natural Area Preserve
75	Natural Resource Conserv Area
77	Water Pollution Control Division

Adjacent Map Tiles

