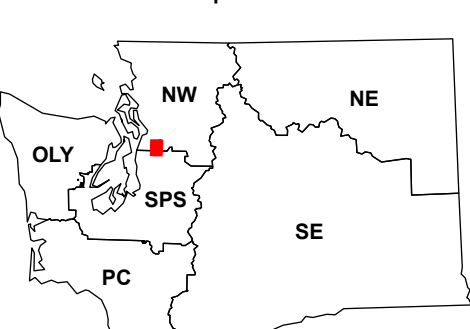


### Maltby

WADNR Topographic 2025 Map Series (v20250606)

#### Map Location

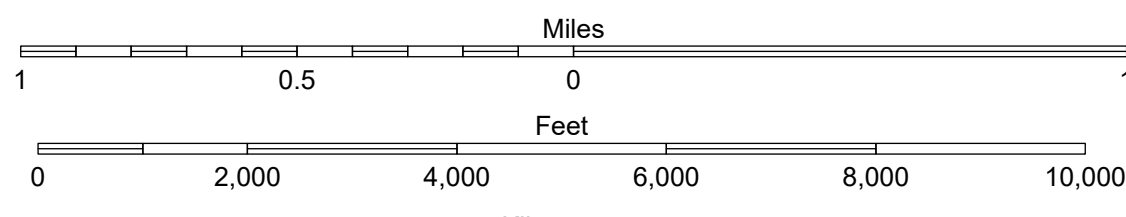
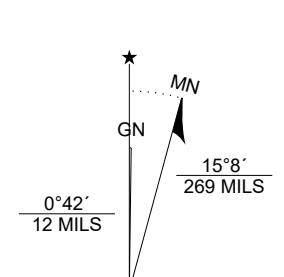


Map Coordinate System:  
NAD 1983 NSRS2007 UTM Zone 10N  
Map Projection System: Transverse Mercator

Scan for WADNR map series library



Map Tick Marks:  
Latitude/Longitude WGS84 (in black)  
UTM NSRS2007 (in blue)



Produced by Washington State Department of Natural Resources (WADNR)  
Forest Resources Division, Forest Informatics Section, tcb490/csn490  
Intended for internal WADNR agency use only. Errors or omissions may exist.

<ul style="list-style-type: none"> <li> DNR State Uplands (Surface Trust Code)</li> <li> Natural Area Preserve (74)</li> <li> Natural Resource Conservation Area (75)</li> <li> Stream</li> <li> Road Gate</li> </ul>	<ul style="list-style-type: none"> <li> Highway</li> <li> Major Road</li> <li> Unimproved Road</li> <li> Non-Drivable Road</li> <li> Trail</li> </ul>	<p>Vegetation Height ft. (2023)</p> <ul style="list-style-type: none"> <li> 0 - 10</li> <li> 10 - 50</li> <li> 50 - 100</li> <li> 100 - 150</li> </ul>	<h4>Adjacent Map Tiles</h4> <table border="1"> <tr> <td>Everett</td> <td>Snohomish</td> <td>Lake Roesiger</td> </tr> <tr> <td>Bothell</td> <td style="border: 2px solid red;">Maltby</td> <td>Monroe</td> </tr> <tr> <td>Kirkland</td> <td>Redmond</td> <td>Carnation</td> </tr> </table>	Everett	Snohomish	Lake Roesiger	Bothell	Maltby	Monroe	Kirkland	Redmond	Carnation
Everett	Snohomish	Lake Roesiger										
Bothell	Maltby	Monroe										
Kirkland	Redmond	Carnation										

<p><b>Trust Code Descriptions</b></p> <ul style="list-style-type: none"> <li>1 State Forest Transfer</li> <li>2 State Forest Purchase</li> <li>3 Common School and Indemnity</li> <li>4 Agricultural School</li> <li>5 University - Transferred</li> <li>6 Charitable/Educ/Penal/Reform</li> <li>7 Capital Grant</li> <li>8 Normal School</li> <li>9 Escheat</li> <li>10 Scientific School</li> <li>11 University - Original</li> </ul>	<ul style="list-style-type: none"> <li>12 Community College Forest Resv</li> <li>13 Administrative Site</li> <li>21 Tidelands - 2nd Class</li> <li>43 Land Bank</li> <li>46 C.E.P.&amp;R.I. Transferred</li> <li>47 Miwauquee Road Corridor</li> <li>48 Community Forest Trust</li> <li>74 Natural Area Preserve</li> <li>75 Natural Resource Conserv Area</li> <li>77 Water Pollution Control Division</li> </ul>
---	--