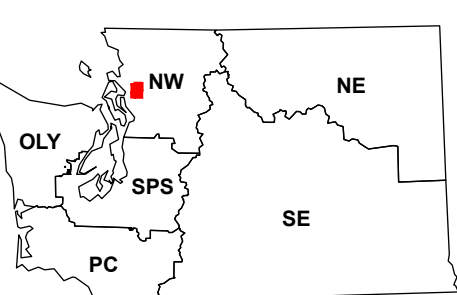


(Arlington West)

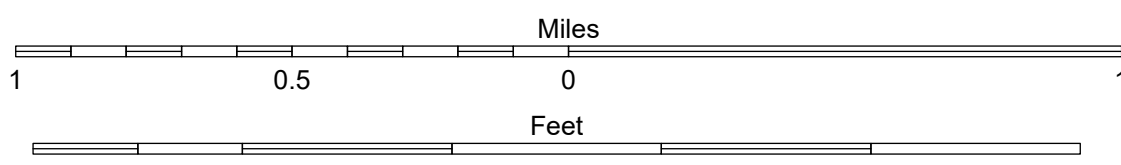
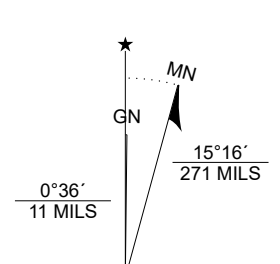
McMurray

WADNR Topographic 2025 Map Series (v20250606)

Map Location



Scan for WADNR map series library



Map Coordinate System:
NAD 1983 NSRS2007 UTM Zone 10N
Map Projection System: Transverse Mercator

Map Tick Marks:
Latitude/Longitude WGS84 (in black)
UTM NSRS2007 (in blue)

Produced by Washington State Department of Natural Resources (WADNR)
Forest Resources Division, Forest Informatics Section, tbc490/csyn490
Intended for internal WADNR agency use only. Errors or omissions may exist.

<ul style="list-style-type: none"> DNR State Uplands (Surface Trust Code) Natural Area Preserve (74) Natural Resource Conservation Area (75) Stream Road Gate 	<ul style="list-style-type: none"> Highway Major Road Unimproved Road Non-Drivable Road Trail 	<p>Vegetation Height ft. (2023)</p> <ul style="list-style-type: none"> 0 - 10 10 - 50 50 - 100 100 - 150 	<h3>Adjacent Map Tiles</h3> <table border="1"> <tr> <td>Mount Vernon</td> <td>Sedro-Woolley South</td> <td>Haystack Mountain</td> </tr> <tr> <td>Conway</td> <td style="border: 2px solid red;">McMurray</td> <td>Stimson Hill</td> </tr> <tr> <td>Stanwood</td> <td>Arlington West</td> <td>Arlington East</td> </tr> </table>	Mount Vernon	Sedro-Woolley South	Haystack Mountain	Conway	McMurray	Stimson Hill	Stanwood	Arlington West	Arlington East													
Mount Vernon	Sedro-Woolley South	Haystack Mountain																							
Conway	McMurray	Stimson Hill																							
Stanwood	Arlington West	Arlington East																							
<h3>Trust Code Descriptions</h3> <table border="0"> <tr> <td>1 State Forest Transfer</td> <td>12 Community College Forest Resv</td> </tr> <tr> <td>2 State Forest Purchase</td> <td>13 Administrative Site</td> </tr> <tr> <td>3 Common School and Indemnity</td> <td>21 Tidelands - 2nd Class</td> </tr> <tr> <td>4 Agricultural School</td> <td>43 Land Bank</td> </tr> <tr> <td>5 University - Transferred</td> <td>46 C.E.P. & R.I. Transferred</td> </tr> <tr> <td>6 Charitable/Educ/Penal/Reform</td> <td>47 Milwaukee Road Corridor</td> </tr> <tr> <td>7 Capital Grant</td> <td>48 Community Forest Trust</td> </tr> <tr> <td>8 Normal School</td> <td>74 Natural Area Preserve</td> </tr> <tr> <td>9 Escheat</td> <td>75 Natural Resource Conserv Area</td> </tr> <tr> <td>10 Scientific School</td> <td>77 Water Pollution Control Division</td> </tr> <tr> <td>11 University - Original</td> <td></td> </tr> </table>			1 State Forest Transfer	12 Community College Forest Resv	2 State Forest Purchase	13 Administrative Site	3 Common School and Indemnity	21 Tidelands - 2nd Class	4 Agricultural School	43 Land Bank	5 University - Transferred	46 C.E.P. & R.I. Transferred	6 Charitable/Educ/Penal/Reform	47 Milwaukee Road Corridor	7 Capital Grant	48 Community Forest Trust	8 Normal School	74 Natural Area Preserve	9 Escheat	75 Natural Resource Conserv Area	10 Scientific School	77 Water Pollution Control Division	11 University - Original		
1 State Forest Transfer	12 Community College Forest Resv																								
2 State Forest Purchase	13 Administrative Site																								
3 Common School and Indemnity	21 Tidelands - 2nd Class																								
4 Agricultural School	43 Land Bank																								
5 University - Transferred	46 C.E.P. & R.I. Transferred																								
6 Charitable/Educ/Penal/Reform	47 Milwaukee Road Corridor																								
7 Capital Grant	48 Community Forest Trust																								
8 Normal School	74 Natural Area Preserve																								
9 Escheat	75 Natural Resource Conserv Area																								
10 Scientific School	77 Water Pollution Control Division																								
11 University - Original																									