

(Metaline)

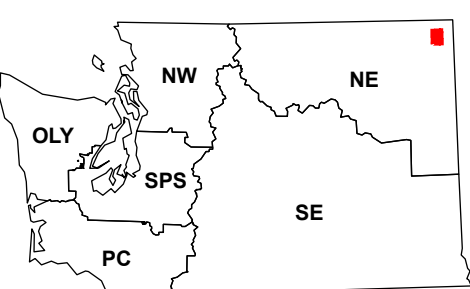
(Pass Creek)

(Scotchman Lake)

### Metaline Falls

WADNR Topographic 2025 Map Series (v20250606)

#### Map Location

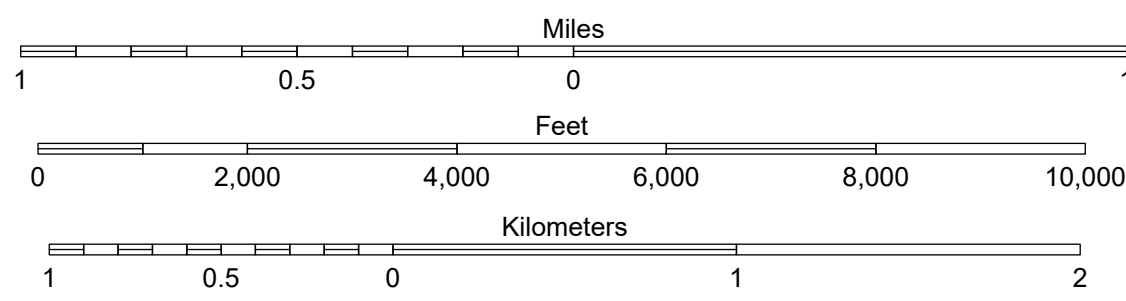
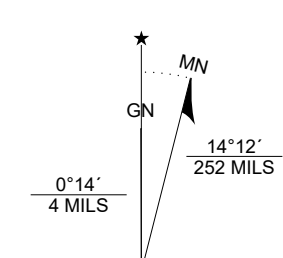


Map Coordinate System:  
NAD 1983 NSRS2007 UTM Zone 11N  
Map Projection System: Transverse Mercator

Scan for WADNR map series library



Map Tick Marks:  
Latitude/Longitude WGS84 (in black)  
UTM NSRS2007 (in blue)



Produced by Washington State Department of Natural Resources (WADNR)  
Forest Resources Division, Forest Informatics Section, tbc490/csyn490  
Intended for internal WADNR agency use only. Errors or omissions may exist.

DNR State Uplands (Surface Trust Code)	Highway	Vegetation Height ft. (2023)
Natural Area Preserve (74)	Major Road	0 - 10
Natural Resource Conservation Area (75)	Unimproved Road	10 - 50
Stream	Non-Drivable Road	50 - 100
Road Gate	Trail	100 - 150

<b>Trust Code Descriptions</b>	<b>Adjacent Map Tiles</b>
1 State Forest Transfer	Abercrombie Mountain
2 State Forest Purchase	Boundary Dam
3 Common School and Indemnity	Gypsy Peak
4 Agricultural School	Metaline
5 University - Transferred	Metaline Falls
6 Charitable/Educ/Penal/Reform	Pass Creek
7 Capital Grant	Scotchman Lake
8 Normal School	Monumental Mountain
9 Escheat	
10 Scientific School	
11 University - Original	
12 Community College Forest Resv	
13 Administrative Site	
21 Tidelande - 2nd Class	
43 Land Bank	
46 C.E.P. & R.I. Transferred	
47 Milwaukee Road Corridor	
48 Community Forest Trust	
74 Natural Area Preserve	
75 Natural Resource Conserv Area	
77 Water Pollution Control Division	