

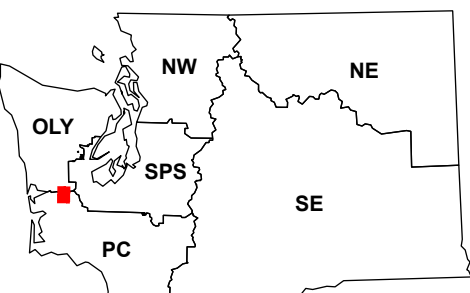
(Central Park)

(South Elma)

Montesano

WADNR Topographic 2025 Map Series (v20250606)

Map Location

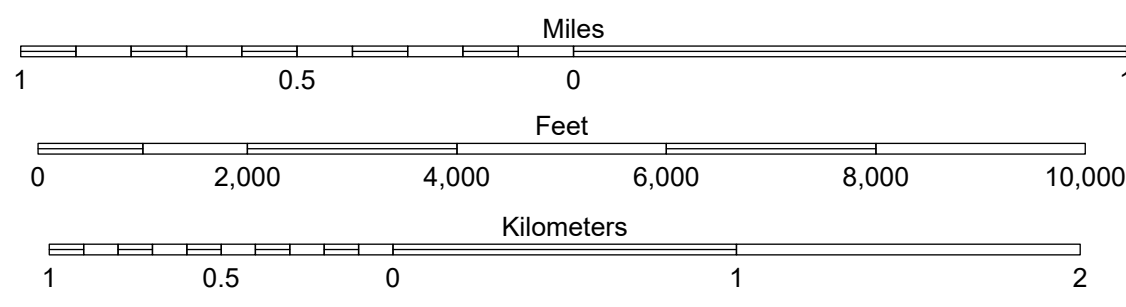
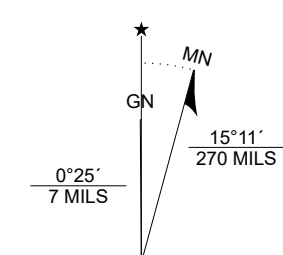


Map Coordinate System:
NAD 1983 NSRS2007 UTM Zone 10N
Map Projection System: Transverse Mercator

Scan for WADNR
map series library



Map Tick Marks:
Latitude/Longitude WGS84 (in black)
UTM NSRS2007 (in blue)



Produced by Washington State Department of Natural Resources (WADNR)
Forest Resources Division, Forest Informatics Section, tbc490/csn490
Intended for internal WADNR agency use only. Errors or omissions may exist.

DNR State Uplands (Surface Trust Code)	Highway	Vegetation Height ft (2023)
Natural Area Preserve (74)	Major Road	0 - 10
Natural Resource Conservation Area (75)	Unimproved Road	10 - 50
Stream	Non-Drivable Road	50 - 100
Road Gate	Trail	100 - 150

Trust Code Descriptions		
1 State Forest Transfer	12 Community College Forest Resv	
2 State Forest Purchase	13 Administrative Site	
3 Common School and Indemnity	21 Tidelands - 2nd Class	
4 Agricultural School	43 Land Bank	
5 University - Transferred	46 C.E.P. & R.I. Transferred	
6 Charitable/Educ/Penal/Reform	47 Milwaukee Road Corridor	
7 Capital Grant	48 Community Forest Trust	
8 Normal School	74 Natural Area Preserve	
9 Escheat	75 Natural Resource Conserv Area	
10 Scientific School	77 Water Pollution Control Division	
11 University - Original		

Adjacent Map Tiles		
Wynoochee Valley SW	Prices Peak	Elma
Central Park	Montesano	South Elma
Elkhorn Creek	Brooklyn	Blue Mountain