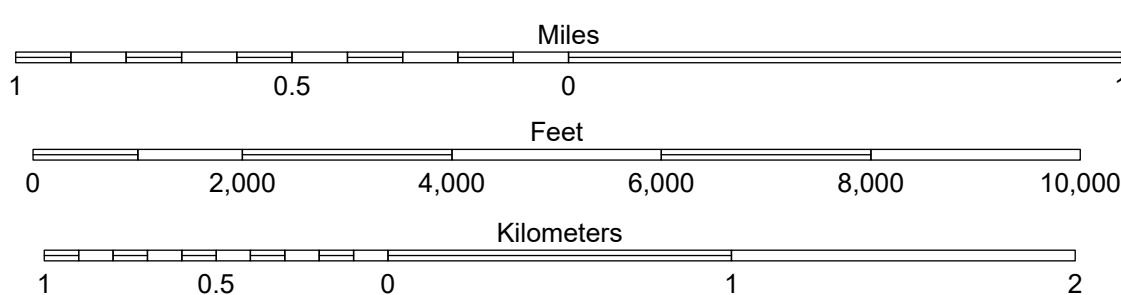


(Chattahoochee)

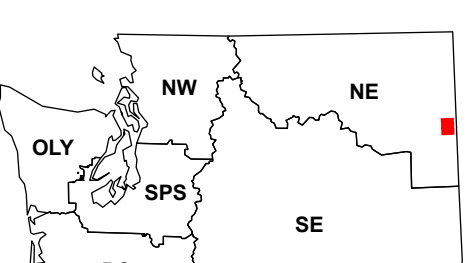
(Mount Spokane)

Mount Kit Carson

WADNR Topographic 2025 Map Series (v20250606)



Map Location



Map Coordinate System:
NAD 1983 NSRS2007 UTM Zone 11N
Map Projection System: Transverse Mercator



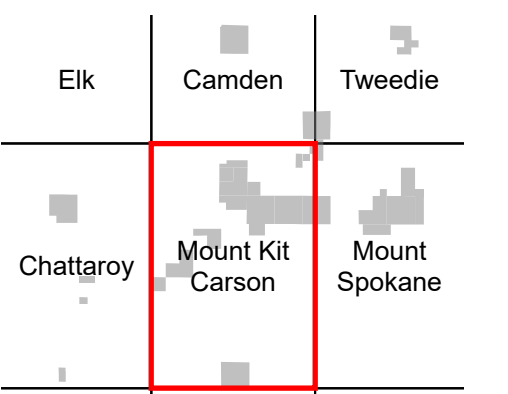
Scan for WADNR map series library

Map Tick Marks:
Latitude/Longitude WGS84 (in black)
UTM NSRS2007 (in blue)

Produced by Washington State Department of Natural Resources (WADNR)
Forest Resources Division, Forest Informatics Section, tbc490/csn490
Intended for internal WADNR agency use only. Errors or omissions may exist.

Trust Code	Description
1	State Forest Transfer
2	State Forest Purchase
3	Common School and Indemnity
4	Agricultural School
5	University - Transferred
6	Charitable/Educational/Reform
7	Capital Grant
8	Normal School
9	Escheat
10	Scientific School
11	University - Original
12	Community College Forest Resv
13	Administrative Site
21	Tidelands - 2nd Class
43	Land Bank
46	C.E.P. & R.I. Transferred
47	Milwaukee Road Corridor
48	Community Forest Trust
74	Natural Area Preserve
75	Natural Resource Conserv Area
77	Water Pollution Control Division

Adjacent Map Tiles



Symbol	Description
[Pink outline]	DNR State Uplands (Surface Trust Code)
[Green outline]	Natural Area Preserve (74)
[Light green outline]	Natural Resource Conservation Area (75)
[Blue line]	Stream
[Black line]	Road Gate
[Red line]	Highway
[Grey line]	Major Road
[Dashed grey line]	Unimproved Road
[Dotted grey line]	Non-Drivable Road
[Dashed green line]	Trail
[Green box]	Vegetation Height ft. (2023)
[Lightest green]	0 - 10
[Light green]	10 - 50
[Medium green]	50 - 100
[Darkest green]	100 - 150