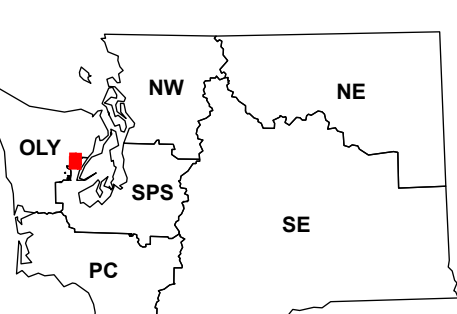


### Mount Washington

WADNR Topographic 2025 Map Series (v20250606)

#### Map Location

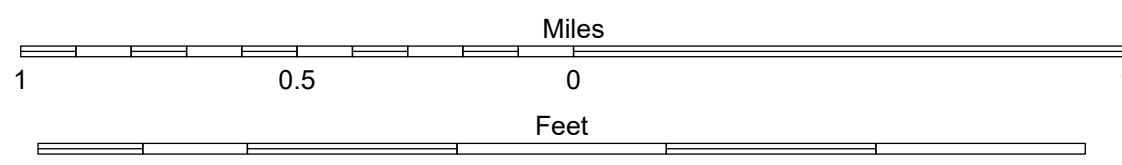
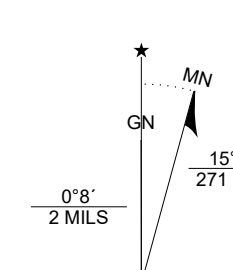


Map Coordinate System:  
NAD 1983 NSRS2007 UTM Zone 10N  
Map Projection System: Transverse Mercator

Scan for WADNR map series library



Map Tick Marks:  
Latitude/Longitude WGS84 (in black)  
UTM NSRS2007 (in blue)



Produced by Washington State Department of Natural Resources (WADNR)  
Forest Resources Division, Forest Informatics Section, tbc490/csy490  
Intended for internal WADNR agency use only. Errors or omissions may exist.

<ul style="list-style-type: none"> <li>DNR State Uplands (Surface Trust Code)</li> <li>Natural Area Preserve (74)</li> <li>Natural Resource Conservation Area (75)</li> <li>Stream</li> <li>Road Gate</li> </ul>	<ul style="list-style-type: none"> <li>Highway</li> <li>Major Road</li> <li>Unimproved Road</li> <li>Non-Drivable Road</li> <li>Trail</li> </ul>	<p>Vegetation Height ft. (2023)</p> <ul style="list-style-type: none"> <li>0 - 10</li> <li>10 - 50</li> <li>50 - 100</li> <li>100 - 150</li> </ul>	<p>Adjacent Map Tiles</p> <table border="1"> <tr> <td>Mount Steel</td> <td>The Brothers</td> <td>Mount Jupiter</td> </tr> <tr> <td>Mount Skokomish</td> <td>Mount Washington</td> <td>Eldon</td> </tr> <tr> <td>Lightning Peak</td> <td>Hoodspout</td> <td>Lilliwaup</td> </tr> </table>	Mount Steel	The Brothers	Mount Jupiter	Mount Skokomish	Mount Washington	Eldon	Lightning Peak	Hoodspout	Lilliwaup
Mount Steel	The Brothers	Mount Jupiter										
Mount Skokomish	Mount Washington	Eldon										
Lightning Peak	Hoodspout	Lilliwaup										

#### Trust Code Descriptions

- |                                |                                     |
|--------------------------------|-------------------------------------|
| 1 State Forest Transfer        | 12 Community College Forest Resv    |
| 2 State Forest Purchase        | 13 Administrative Site              |
| 3 Common School and Indemnity  | 21 Tidelands - 2nd Class            |
| 4 Agricultural School          | 43 Land Bank                        |
| 5 University - Transferred     | 46 C.E.P & R.I. Transferred         |
| 6 Charitable/Educ/Penal/Reform | 47 Milwaukee Road Corridor          |
| 7 Capital Grant                | 48 Community Forest Trust           |
| 8 Normal School                | 74 Natural Area Preserve            |
| 9 Escheat                      | 75 Natural Resource Conserv Area    |
| 10 Scientific School           | 77 Water Pollution Control Division |
| 11 University - Original       |                                     |