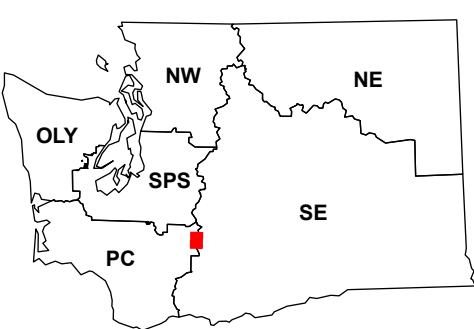


(Packwood Lake)

(Pinegrass Ridge)

(Waluapt Lake)

Map Location

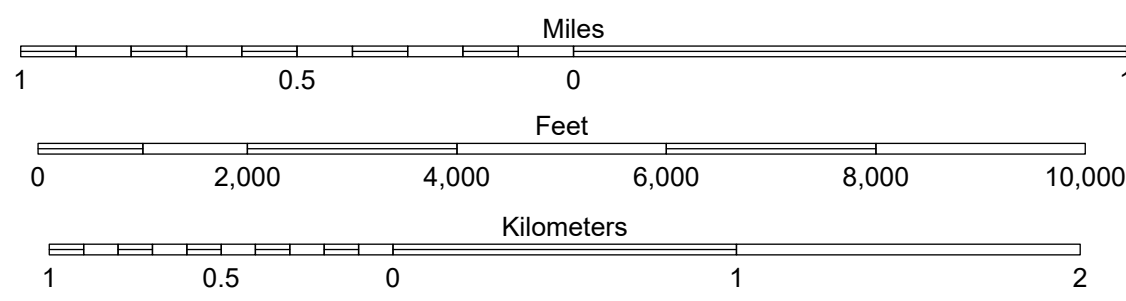
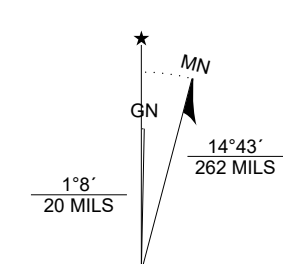


Map Coordinate System:
NAD 1983 NSRS2007 UTM Zone 10N
Map Projection System: Transverse Mercator

Scan for WADNR
map series library



Map Tick Marks:
Latitude/Longitude WGS84 (in black)
UTM NSRS2007 (in blue)



Produced by Washington State Department of Natural Resources (WADNR)
Forest Resources Division, Forest Informatics Section, tbch490/c sny490
Intended for internal WADNR agency use only. Errors or omissions may exist.

DNR State Uplands (Surface Trust Code)	Highway	Vegetation Height ft. (2023)
Natural Area Preserve (74)	Major Road	0 - 10
Natural Resource Conservation Area (75)	Unimproved Road	10 - 50
Stream	Non-Drivable Road	50 - 100
Road Gate	Trail	100 - 150

Trust Code Descriptions	
1 State Forest Transfer	12 Community College Forest Resv
2 State Forest Purchase	13 Administrative Site
3 Common School and Indemnity	21 Tideland - 2nd Class
4 Agricultural School	43 Land Bank
5 University - Transferred	46 C.E.P. & R.I. Transferred
6 Charitable/Educ/Penal/Reform	47 Milwaukee Road Corridor
7 Capital Grant	48 Community Forest Trust
8 Normal School	74 Natural Area Preserve
9 Escheat	75 Natural Resource Conserv Area
10 Scientific School	77 Water Pollution Control Division
11 University - Original	

Adjacent Map Tiles

Ohanapocosh Hot Springs	White Pass	Spiral Butte
Packwood Lake	Old Snowy Mountain	Pinegrass Ridge
Hamilton Buttes	Waluapt Lake	Jennies Butte