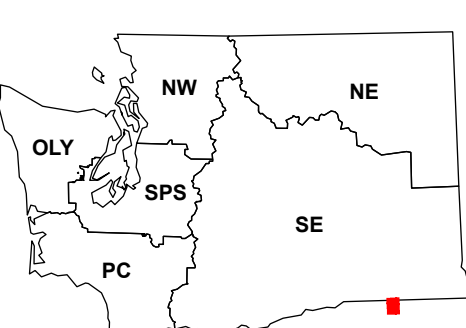


(Bowlus Hill)

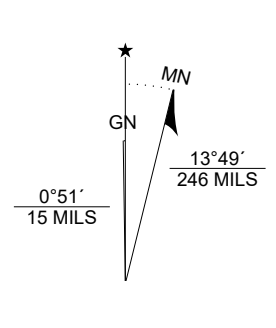
(Big Meadows)

(N/A)

Map Location

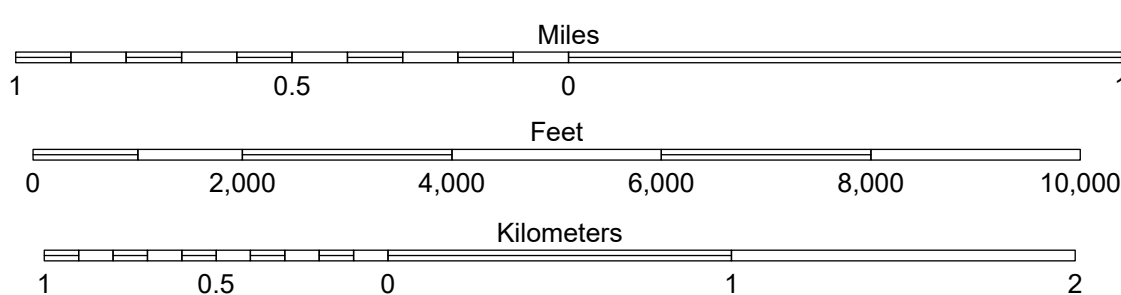


Scan for WADNR map series library



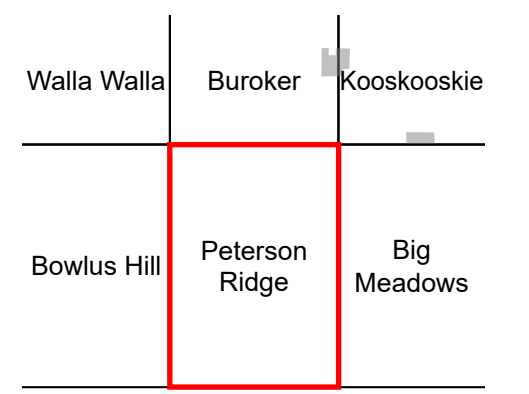
Peterson Ridge

WADNR Topographic 2025 Map Series (v20250606)



DNR State Uplands (Surface Trust Code)	Highway	Vegetation Height ft (2023) 0 - 10
Natural Area Preserve (74)	Major Road	10 - 50
Natural Resource Conservation Area (75)	Unimproved Road	50 - 100
Stream	Non-Drivable Road	100 - 150
Road Gate	Trail	

Adjacent Map Tiles



Trust Code Descriptions	
1 State Forest Transfer	12 Community College Forest Resv
2 State Forest Purchase	13 Administrative Site
3 Common School and Indemnity	21 Tidelands - 2nd Class
4 Agricultural School	43 Land Bank
5 University - Transferred	46 C.E.P. & R.I. Transferred
6 Charitable/Educ/Penal/Reform	47 Milwaukee Road Corridor
7 Capitol Grant	48 Community Forest Trust
8 Normal School	74 Natural Area Preserve
9 Escheat	75 Natural Resource Conserv Area
10 Scientific School	77 Water Pollution Control Division
11 University - Original	

Map Coordinate System:  
NAD 1983 NSRS2007 UTM Zone 11N  
Map Projection System: Transverse Mercator

Map Tick Marks:  
Latitude/Longitude WGS84 (in black)  
UTM NSRS2007 (in blue)

Produced by Washington State Department of Natural Resources (WADNR)  
Forest Resources Division, Forest Informatics Section, tbch490/c sny490  
Intended for internal WADNR agency use only. Errors or omissions may exist.