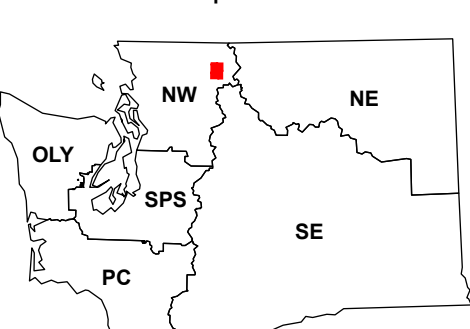




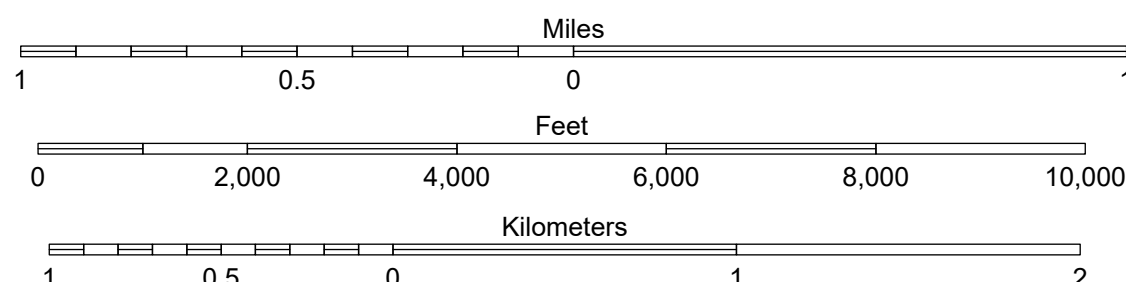
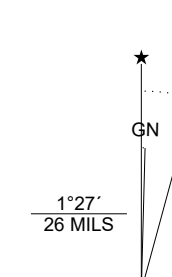
# Ross Dam

WADNR Topographic 2025 Map Series (v20250606)

### Map Location



Scan for WADNR map series library



<ul style="list-style-type: none"> <li>DNR State Uplands (Surface Trust Code)</li> <li>Natural Area Preserve (74)</li> <li>Natural Resource Conservation Area (75)</li> <li>Stream</li> <li>Road Gate</li> </ul>	<ul style="list-style-type: none"> <li>Highway</li> <li>Major Road</li> <li>Unimproved Road</li> <li>Non-Drivable Road</li> <li>Trail</li> </ul>	<p>Vegetation Height ft. (2023)</p> <ul style="list-style-type: none"> <li>0 - 10</li> <li>10 - 50</li> <li>50 - 100</li> <li>100 - 150</li> </ul>	<p>Adjacent Map Tiles</p> <table border="1"> <tr> <td>Mount Prophet</td> <td>Pumpkin Mountain</td> <td>Jack Mountain</td> </tr> <tr> <td>Diablo Dam</td> <td style="border: 2px solid red;">Ross Dam</td> <td>Crater Mountain</td> </tr> <tr> <td>Eldorado Peak</td> <td>Forbidden Peak</td> <td>Mount Logan</td> </tr> </table>	Mount Prophet	Pumpkin Mountain	Jack Mountain	Diablo Dam	Ross Dam	Crater Mountain	Eldorado Peak	Forbidden Peak	Mount Logan
Mount Prophet	Pumpkin Mountain	Jack Mountain										
Diablo Dam	Ross Dam	Crater Mountain										
Eldorado Peak	Forbidden Peak	Mount Logan										

### Trust Code Descriptions

- 1 State Forest Transfer
- 2 State Forest Purchase
- 3 Common School and Indemnity
- 4 Agricultural School
- 5 University - Transferred
- 6 Charitable/Educ/Penal/Reform
- 7 Capital Grant
- 8 Normal School
- 9 Escheat
- 10 Scientific School
- 11 University - Original
- 12 Community College Forest Resv
- 13 Administrative Site
- 21 Tidelands - 2nd Class
- 43 Land Bank
- 46 C.E.P & R.I. Transferred
- 47 Milwaukee Road Corridor
- 48 Community Forest Trust
- 74 Natural Area Preserve
- 75 Natural Resource Conserv Area
- 77 Water Pollution Control Division

Map Coordinate System:  
 NAD 1983 NSRS2007 UTM Zone 10N  
 Map Projection System: Transverse Mercator

Map Tick Marks:  
 Latitude/Longitude WGS84 (in black)  
 UTM NSRS2007 (in blue)

Produced by Washington State Department of Natural Resources (WADNR)  
 Forest Resources Division, Forest Informatics Section, tbc490/csyn490  
 Intended for internal WADNR agency use only. Errors or omissions may exist.