

(Friday Harbor)

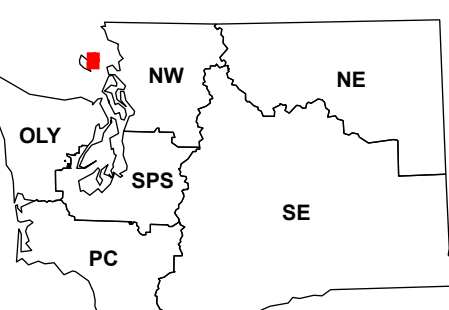
(Blakely Island)

(Richardson)

Shaw Island

WADNR Topographic 2025 Map Series (v20250606)

Map Location

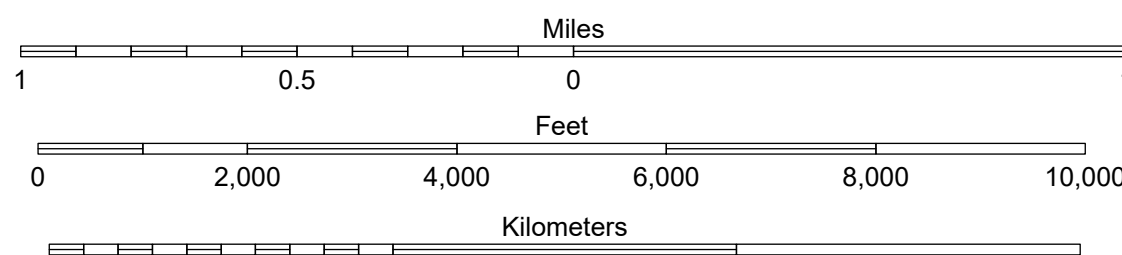
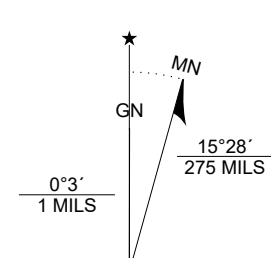


Map Coordinate System:
 NAD 1983 NSRS2007 UTM Zone 10N
 Map Projection System: Transverse Mercator

Scan for WADNR
 map series library



Map Tick Marks:
 Latitude/Longitude WGS84 (in black)
 UTM NSRS2007 (in blue)



Produced by Washington State Department of Natural Resources (WADNR)
 Forest Resources Division, Forest Informatics Section, tbc490/csny490
 Intended for internal WADNR agency use only. Errors or omissions may exist.

DNR State Uplands (Surface Trust Code)		Highway		Vegetation Height ft. (2023)	
	Natural Area Preserve (74)		Major Road		0 - 10
	Natural Resource Conservation Area (75)		Unimproved Road		10 - 50
	Stream		Non-Drivable Road		50 - 100
	Road Gate		Trail		100 - 150

Trust Code Descriptions			
1	State Forest Transfer	12	Community College Forest Resv
2	State Forest Purchase	13	Administrative Site
3	Common School and Indemnity	21	Tidelands - 2nd Class
4	Agricultural School	43	Land Bank
5	University - Transferred	46	C.E.P. & R.I. Transferred
6	Charitable/Educ/Penal/Reform	47	Milwaukee Road Corridor
7	Capital Grant	48	Community Forest Trust
8	Normal School	74	Natural Area Preserve
9	Escheat	75	Natural Resource Conserv Area
10	Scientific School	77	Water Pollution Control Division
11	University - Original		

Adjacent Map Tiles		
Waldron Island	Eastsound	Mount Constitution
Friday Harbor	Shaw Island	Blakely Island
False Bay	Richardson	Lopez Pass