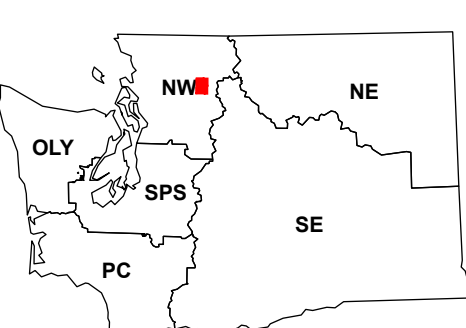
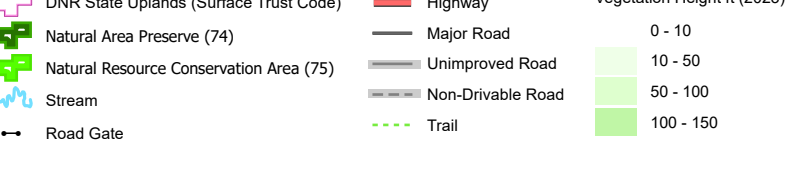
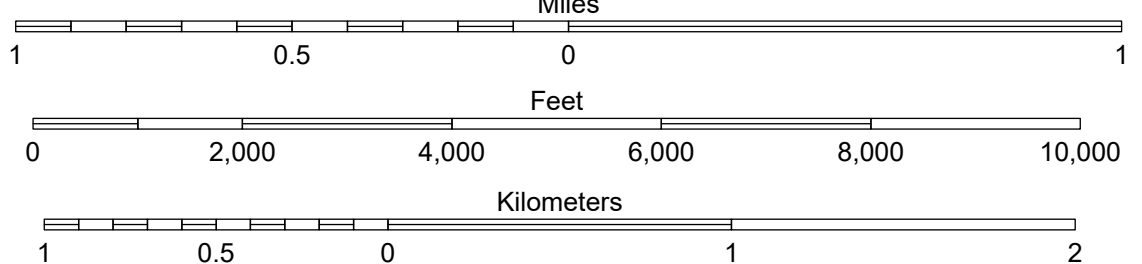
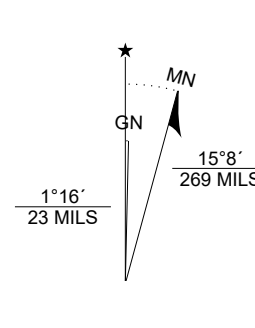


Snowking Mountain
WADNR Topographic 2025 Map Series (v20250606)

Map Location



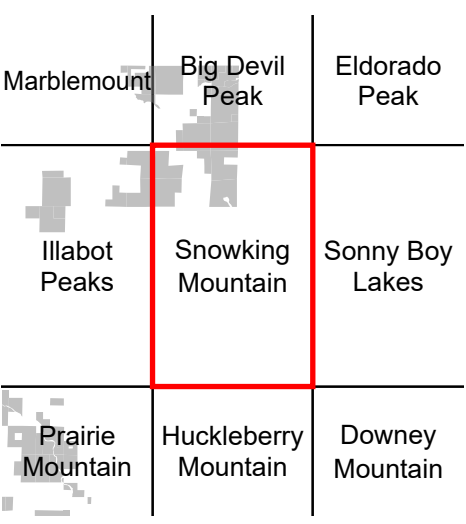
Scan for WADNR map series library



Trust Code Descriptions

1	State Forest Transfer	12	Community College Forest Resv
2	State Forest Purchase	13	Administrative Site
3	Common School and Indemnity	21	Tidelands - 2nd Class
4	Agricultural School	43	Land Bank
5	University - Transferred	46	C.E.P. & R.I. Transferred
6	Charitable/Educ/Penal/Reform	47	Miwaukee Road Corridor
7	Capital Grant	48	Community Forest Trust
8	Normal School	74	Natural Area Preserve
9	Escheat	75	Natural Resource Conserv Area
10	Scientific School	77	Water Pollution Control Division
11	University - Original		

Adjacent Map Tiles



Map Coordinate System:
NAD 1983 NSRS2007 UTM Zone 10N
Map Projection System: Transverse Mercator

Map Tick Marks:
Latitude/Longitude WGS84 (in black)
UTM NSRS2007 (in blue)

Produced by Washington State Department of Natural Resources (WADNR)
Forest Resources Division, Forest Informatics Section, tbc490/csn490
Intended for internal WADNR agency use only. Errors or omissions may exist.