

(Airway Heights)

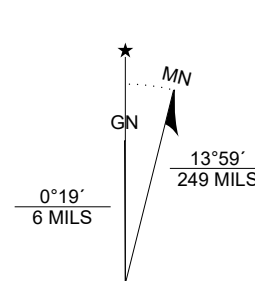
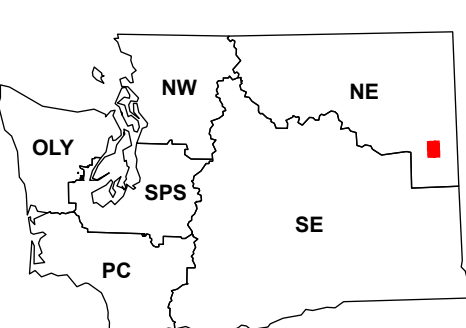
(Spokane NE)

(Spokane SW)

### Spokane NW

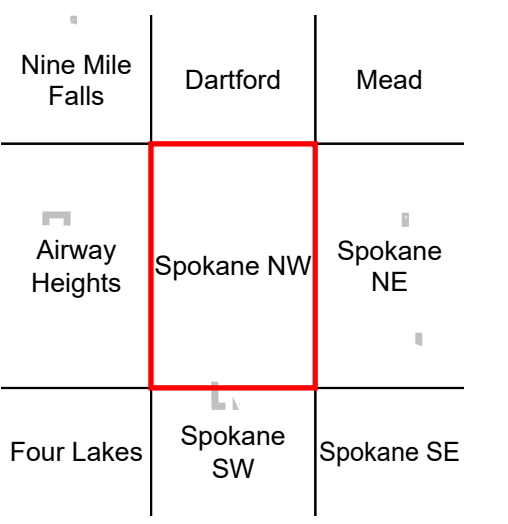
WADNR Topographic 2025 Map Series (v20250606)

#### Map Location



- DNR State Uplands (Surface Trust Code)
- Natural Area Preserve (74)
- Natural Resource Conservation Area (75)
- Stream
- Road Gate
- Highway
- Major Road
- Unimproved Road
- Non-Drivable Road
- Trail
- Vegetation Height Ft. (2023)
- 0 - 10
- 10 - 50
- 50 - 100
- 100 - 150

#### Adjacent Map Tiles



- #### Trust Code Descriptions
- State Forest Transfer
  - State Forest Purchase
  - Common School and Indemnity
  - Agricultural School
  - University - Transferred
  - Charitable/Educ/Penal/Reform
  - Capital Grant
  - Normal School
  - Escheat
  - Scientific School
  - University - Original
  - Community College Forest Resv
  - Administrative Site
  - Tidelands - 2nd Class
  - Land Bank
  - C.E.P & R.I. Transferred
  - Milwaukee Road Corridor
  - Community Forest Trust
  - Natural Area Preserve
  - Natural Resource Conserv Area
  - Water Pollution Control Division

Map Coordinate System:  
NAD 1983 NSRS2007 UTM Zone 11N  
Map Projection System: Transverse Mercator

Map Tick Marks:  
Latitude/Longitude WGS84 (in black)  
UTM NSRS2007 (in blue)

Produced by Washington State Department of Natural Resources (WADNR)  
Forest Resources Division, Forest Informatics Section, tch490/csn490  
Intended for internal WADNR agency use only. Errors or omissions may exist.