

(Forest Center)

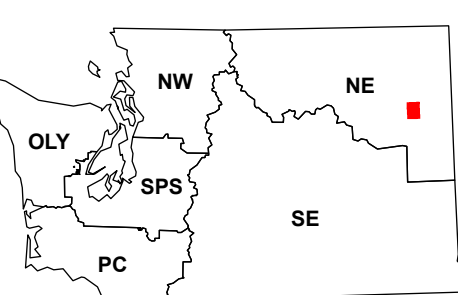
(Deer Lake)

(Tumtum)

Springdale

WADNR Topographic 2025 Map Series (v20250606)

Map Location

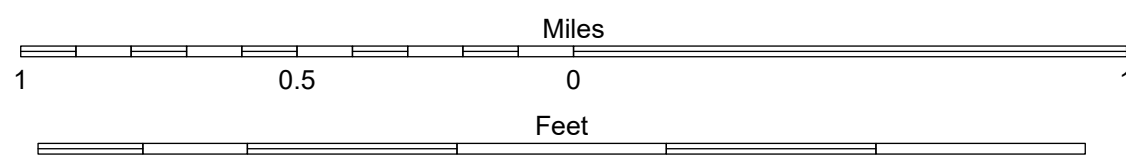
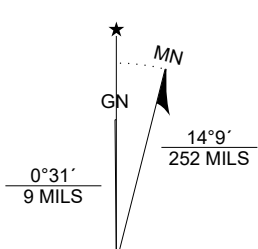


Map Coordinate System:
NAD 1983 NSRS2007 UTM Zone 11N
Map Projection System: Transverse Mercator

Scan for WADNR map series library



Map Tick Marks:
Latitude/Longitude WGS84 (in black)
UTM NSRS2007 (in blue)



Produced by Washington State Department of Natural Resources (WADNR)
Forest Resources Division, Forest Informatics Section, tbc490/csn490
Intended for internal WADNR agency use only. Errors or omissions may exist.

<ul style="list-style-type: none"> DNR State Uplands (Surface Trust Code) Natural Area Preserve (74) Natural Resource Conservation Area (75) Stream Road Gate 	<ul style="list-style-type: none"> Highway Major Road Unimproved Road Non-Drivable Road Trail 	<p>Vegetation Height ft. (2023)</p> <ul style="list-style-type: none"> 0 - 10 10 - 50 50 - 100 100 - 150 	<h4>Adjacent Map Tiles</h4> <table border="1"> <tr> <td>Waits Lake</td> <td>Valley</td> <td>Nelson Peak</td> </tr> <tr> <td>Forest Center</td> <td style="border: 2px solid red;">Springdale</td> <td>Deer Lake</td> </tr> <tr> <td>Ford</td> <td>Tumtum</td> <td>Clayton</td> </tr> </table>	Waits Lake	Valley	Nelson Peak	Forest Center	Springdale	Deer Lake	Ford	Tumtum	Clayton
Waits Lake	Valley	Nelson Peak										
Forest Center	Springdale	Deer Lake										
Ford	Tumtum	Clayton										

<ul style="list-style-type: none"> 1 State Forest Transfer 2 State Forest Purchase 3 Common School and Indemnity 4 Agricultural School 5 University - Transferred 6 Charitable/Educ/Penal/Reform 7 Capital Grant 8 Normal School 9 Escheat 10 Scientific School 11 University - Original 	<ul style="list-style-type: none"> 12 Community College Forest Resv 13 Administrative Site 21 Tidelands - 2nd Class 43 Land Bank 46 C.E.P. & R.I. Transferred 47 Milwaukee Road Corridor 48 Community Forest Trust 74 Natural Area Preserve 75 Natural Resource Conserv Area 77 Water Pollution Control Division
---	--