

(Stuart Island)

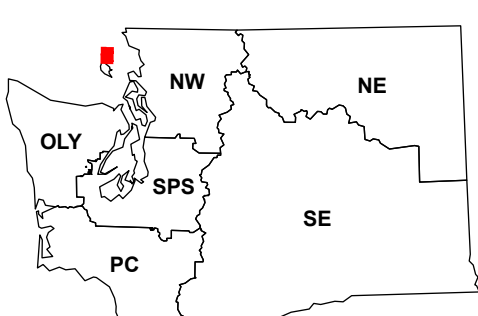
(Eastsound)

(Friday Harbor)

Waldron Island

WADNR Topographic 2025 Map Series (v20250606)

Map Location

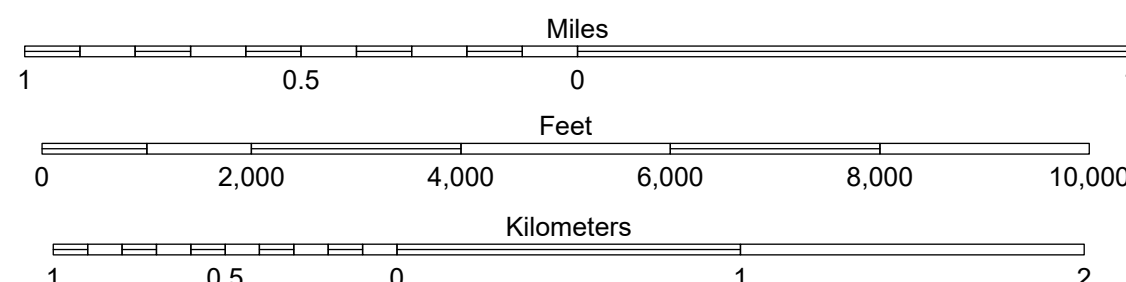
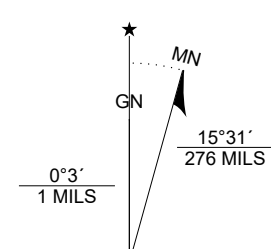


Map Coordinate System:
 NAD 1983 NSRS2007 UTM Zone 10N
 Map Projection System: Transverse Mercator

Scan for WADNR map series library



Map Tick Marks:
 Latitude/Longitude WGS84 (in black)
 UTM NSRS2007 (in blue)



Produced by Washington State Department of Natural Resources (WADNR)
 Forest Resources Division, Forest Informatics Section, tbc490/csny490
 Intended for internal WADNR agency use only. Errors or omissions may exist.

| Trust Code | Description |
|------------|----------------------------------|
| 1 | State Forest Transfer |
| 2 | State Forest Purchase |
| 3 | Common School and Indemnity |
| 4 | Agricultural School |
| 5 | University - Transferred |
| 6 | Charitable/Educ/Penal/Reform |
| 7 | Capitol Grant |
| 8 | Normal School |
| 9 | Escheat |
| 10 | Scientific School |
| 11 | University - Original |
| 12 | Community College Forest Resv |
| 13 | Administrative Site |
| 21 | Tidelands - 2nd Class |
| 43 | Land Bank |
| 46 | C.E.P. & R.I. Transferred |
| 47 | Milwaukee Road Corridor |
| 48 | Community Forest Trust |
| 74 | Natural Area Preserve |
| 75 | Natural Resource Conserv Area |
| 77 | Water Pollution Control Division |

Adjacent Map Tiles

| | | |
|---------------|----------------|--------------|
| | | Sucia Island |
| Stuart Island | Waldron Island | Eastsound |
| Roche Harbor | Friday Harbor | Shaw Island |